



Impact Weather Briefing

December 12, 2025
9:00 AM

Prepared by National Weather Service Wakefield, VA

Daily Impact Weather Briefing

- Covering the period from Friday, December 12th to Thursday, December 18th.
- **Next Scheduled Email Briefing: Today, December 12th, 2025 by 3:30 PM.**
- **Next Live Online Briefing: Today, December 12th, 2025 at 11 AM (Video briefing will be posted on Youtube).**
- This briefing is updated daily at 9 AM and 3:30 PM at <https://www.weather.gov/media/akq/briefings/LatestBriefing.pdf>

What Has Changed?

- Snowfall totals today trended lower, with little to no accumulation.
- For Sunday, totals have trended slightly lower.



*This briefing represents forecast and weather and potential threats for the coming days/week, based on the date and time of issuance.
Always consult [weather.gov/wakefield](https://www.weather.gov/wakefield) and <https://www.weather.gov/akq/Brief> for the latest information.*



National Oceanic and
Atmospheric Administration
U.S. Department of Commerce

**National Weather Service
Wakefield, VA**



Highlights

December 12, 2025
9:00 AM

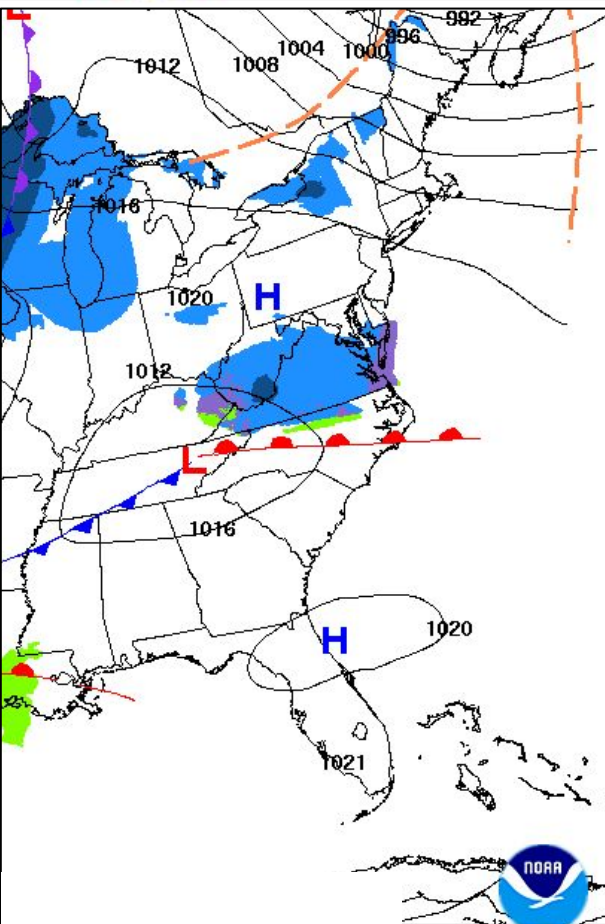
- Areas of very light snow or a light rain/snow mix are possible today, mainly over the Piedmont/far western portions of the area. **Little to no accumulation is expected.**
- Looking ahead, light snow is possible on Sunday, with the best chances for accumulation over far NE portions of the area (Maryland Eastern Shore). Confidence in exact totals remains low at this time, but could impact travel.
- Behind the Sunday weather system, another blast of colder air arrives Sunday night into Monday. **Wind Chills Sunday night into Monday morning drop into the single digits to low teens.**
- **Marine Weather:** Benign marine conditions are expected today into Saturday. **Gale conditions are expected later Sunday into early Monday.**





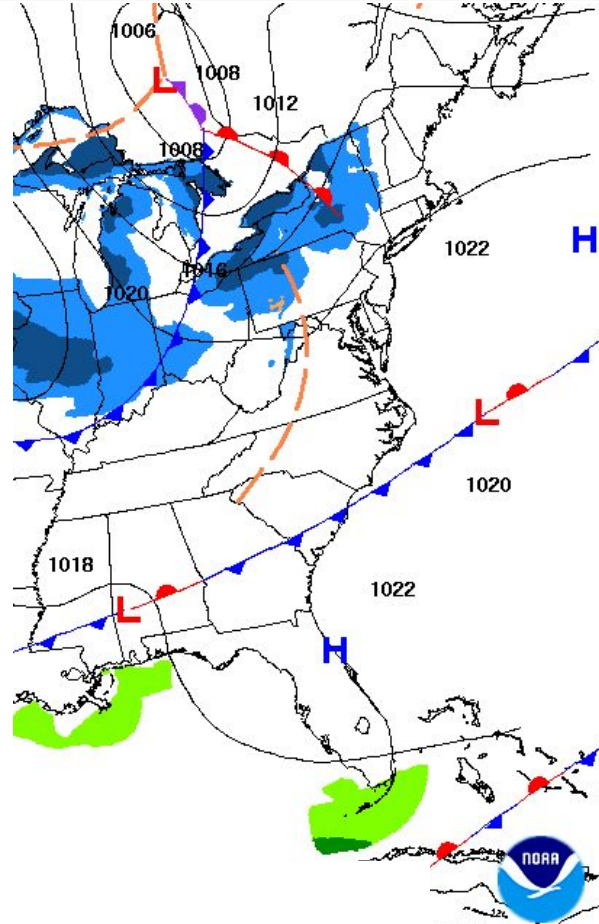
Weather Pattern / Outlook

December 12, 2025
9:00 AM



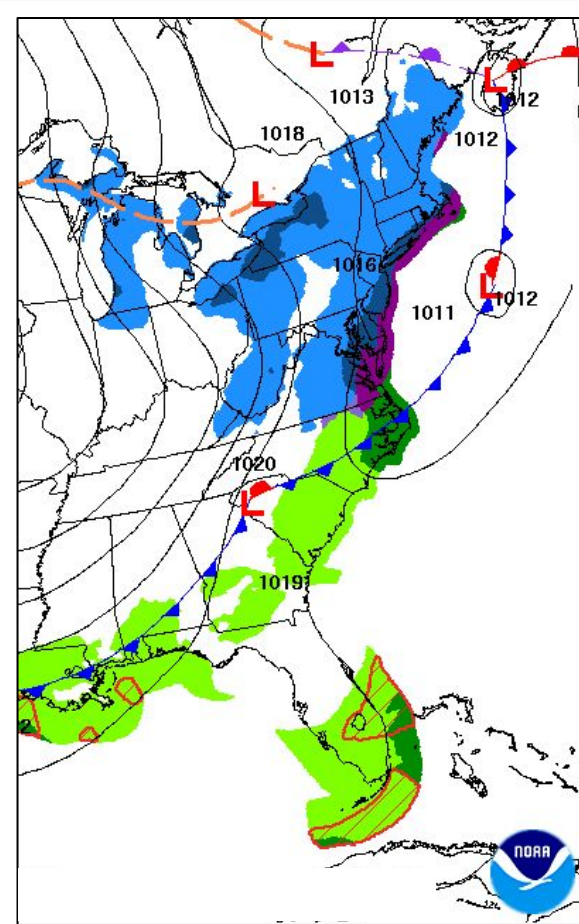
Today

Approaching low pressure will cause areas of light snow or a rain/snow mix across the area.



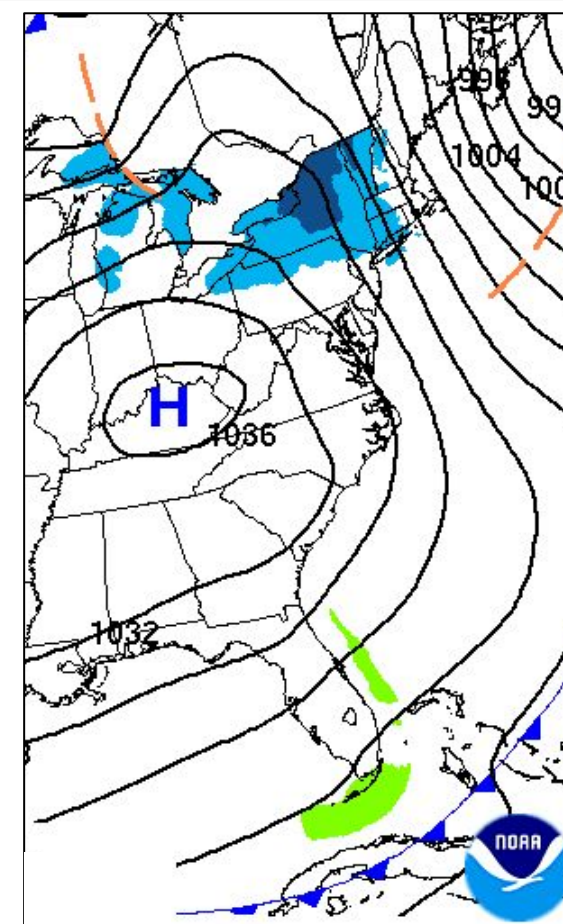
Saturday

Dry with temps near seasonal norms ahead of the next cold front.



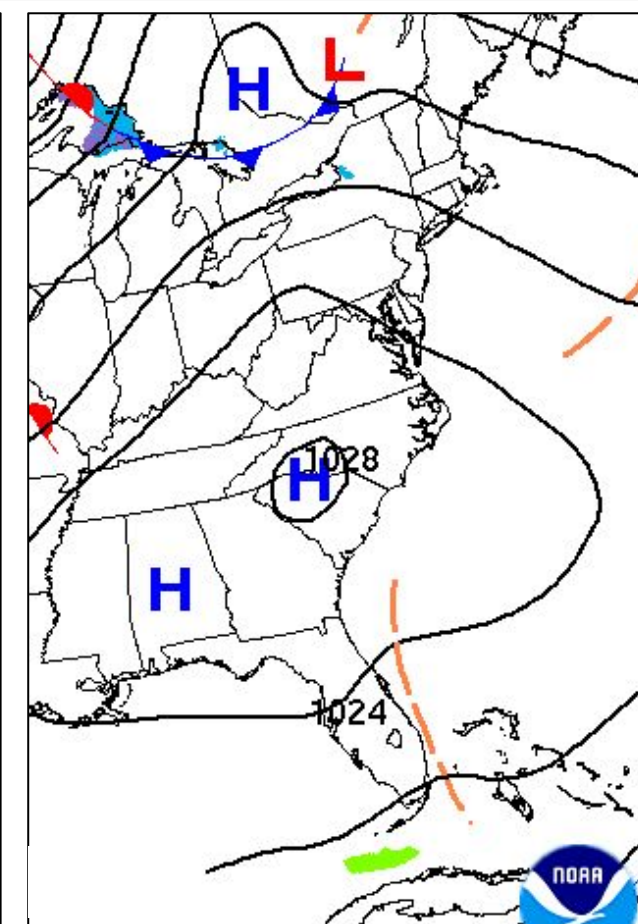
Sunday

Turning breezy and much colder, with falling pm temperatures. Some light snow accumulation is possible as the front crosses the area.



Monday

Clearing and cold. Highs in the 30s. Lows in the teens and 20s.



Tuesday

Dry weather continues. Chilly, but not as cold as Monday



National Oceanic and
Atmospheric Administration
U.S. Department of Commerce

National Weather Service
Wakefield, VA



Light Snow Today

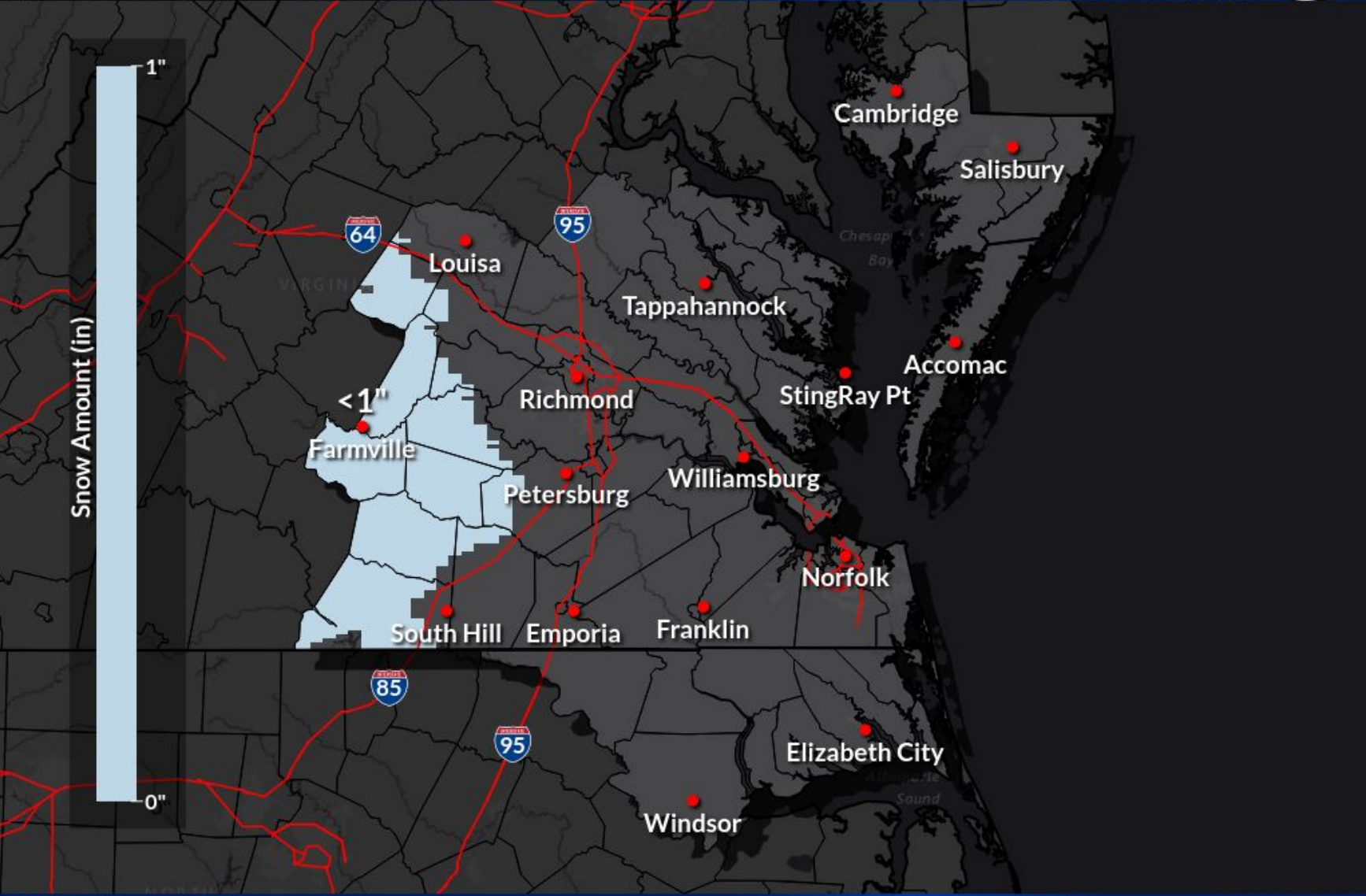
December 12, 2025
9:00 AM

Day 1 Snow Totals

Valid Fri 7:00AM through Sat 7:00AM EST

Weather Forecast Office
Wakefield, VA

Issued Dec 12, 2025 3:02 AM EST



f NWSWakefieldVA

weather.gov/akq



Some areas of light snow are expected as a weak weather system crosses the area through this afternoon.



Scattered light snow accumulations of a **dusting up a few tenths of an inch of snow** is possible over VA piedmont west of I-95, mainly on grassy or elevated surfaces. No snow accumulation is expected elsewhere.



This morning into this afternoon.

Confidence is moderate that light snow pushes into our area, but with little to no accumulation.



National Oceanic and
Atmospheric Administration
U.S. Department of Commerce

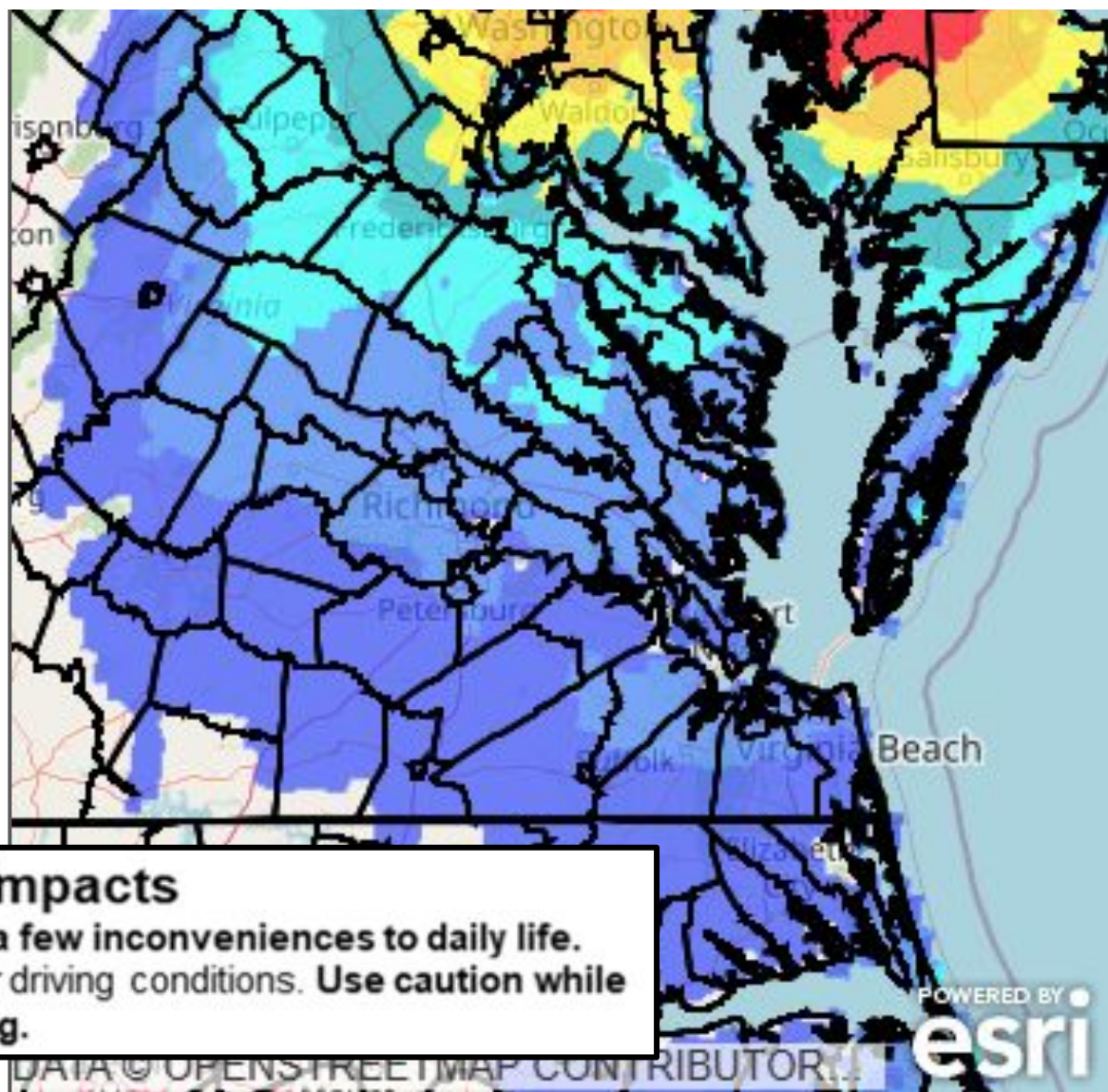
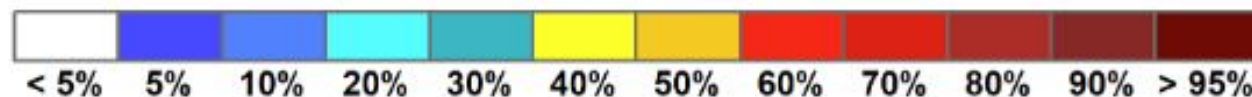
National Weather Service
Wakefield, VA



SUNDAY - Potential MINOR Winter Impacts

December 12, 2025
9:00 AM

Likelihood of Impact



Minor Impacts

Expect a few inconveniences to daily life.

- Winter driving conditions. Use caution while driving.



Minor travel impacts possible, mainly for far northern portions of the Maryland Eastern Shore (Dorchester County)



Sunday morning into Sunday afternoon.

CONFIDENCE: There is high confidence in a brief period of snow along and north of I-64. There is lower confidence in actual snowfall accumulations and the potential impacts to travel.

[Probabilistic Winter Storm Severity Index](#)



National Oceanic and
Atmospheric Administration
U.S. Department of Commerce

National Weather Service
Wakefield, VA



Snow Forecast SUNDAY

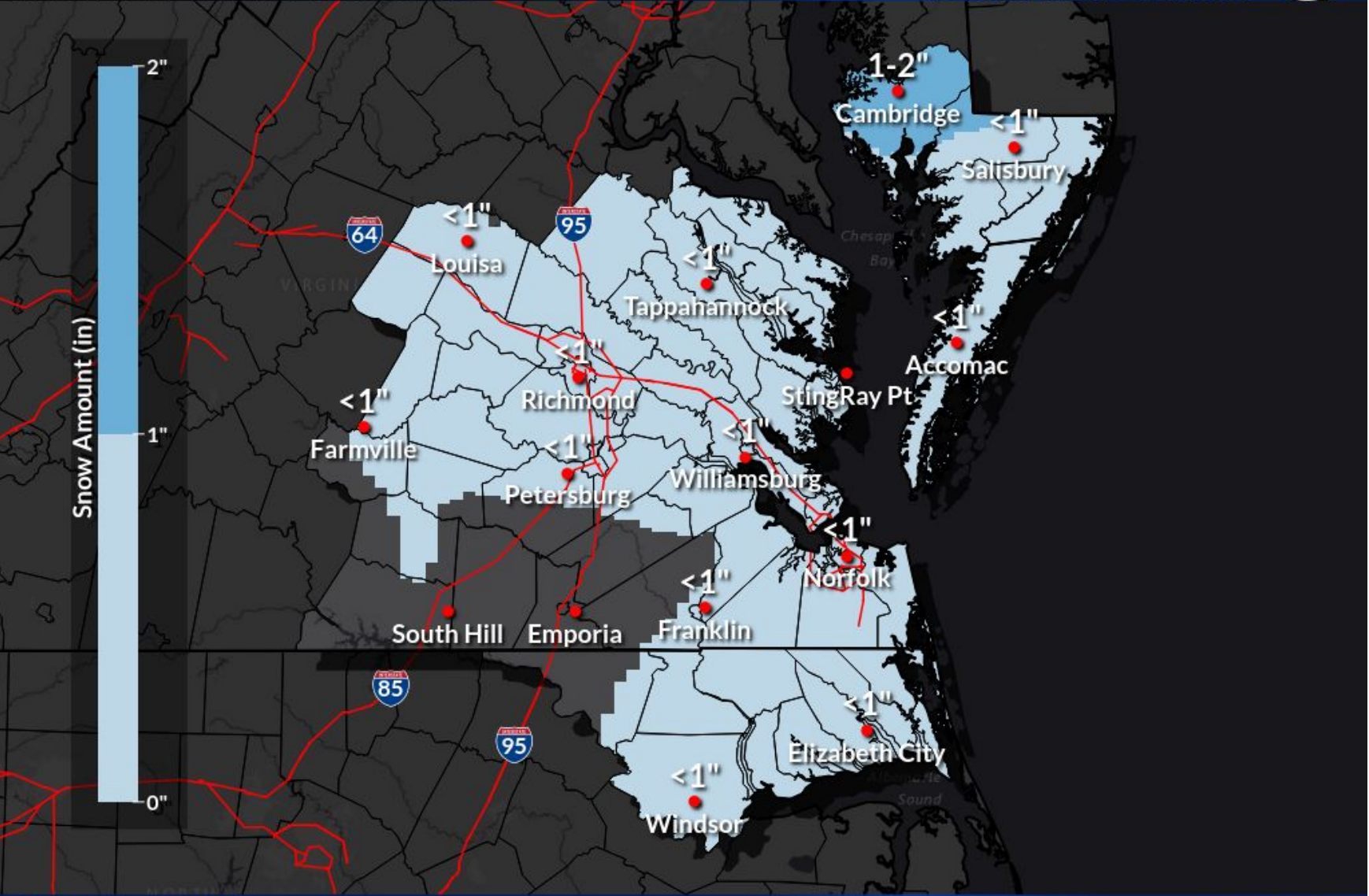
December 12, 2025
9:00 AM

Day 3 Snow Totals

Valid Sun 7:00AM through Mon 7:00AM EST

Weather Forecast Office
Wakefield, VA

Issued Dec 12, 2025 4:02 AM EST



NWSWakefieldVA

weather.gov/akq



Snow showers are possible as another weather system crosses the area Sunday morning into Sunday afternoon.



Light snow accumulation between 1-2" are possible in far northern portions of the area, with a light dusting possible for the remainder of the area.



Sunday morning into Sunday afternoon

Confidence in exact totals remains low at this time.



National Oceanic and
Atmospheric Administration
U.S. Department of Commerce

National Weather Service
Wakefield, VA



Worst Case Snowfall Potential - Sunday

Sun, Dec 14, 2025, 7 pm EST

Issued: Fri, Dec 12, 2025, 4 am EST

24 Hour Snowfall (in)

0 0.1 1 2 3 4 6 8 12 18 24 30 36

Map labels include: Washington, Easton, Cambridge, Salisbury, Pocomoke City, Fredericksburg, Waldorf, Richmond, Charlottesville, Harrisonburg, Snowshoe, Lexington, Roanoke, Farmville, Blackstone, Newport News, Virginia Beach, Emporia, Roanoke Rapids, Enfield, Elizabeth City, Greenville, Raleigh, Durham, Greensboro, Asheboro, and Danville.

Map sources: Esri, TomTom, Garmin, FAO, NOAA, USGS, © OpenStreetMap contributors, and the GIS User Community. | Source: Esri, Vantor, GeoEye, Earthstar Geographics, CNES/Airbus DS, USDA, USGS, AeroGRID, IGN, and the GIS User Community



**National Oceanic and
Atmospheric Administration**
U.S. Department of Commerce

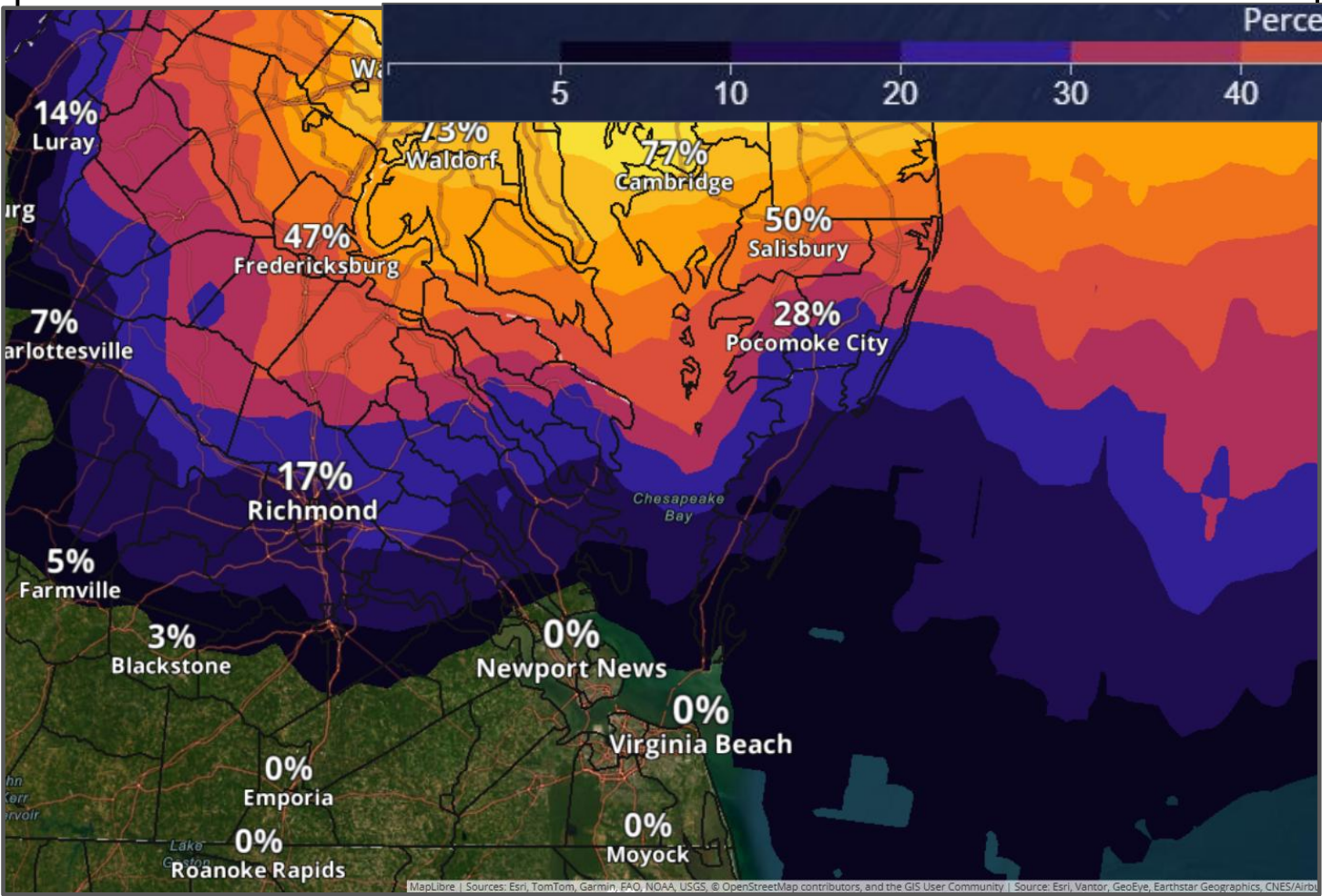
**National Weather Service
Wakefield, VA**



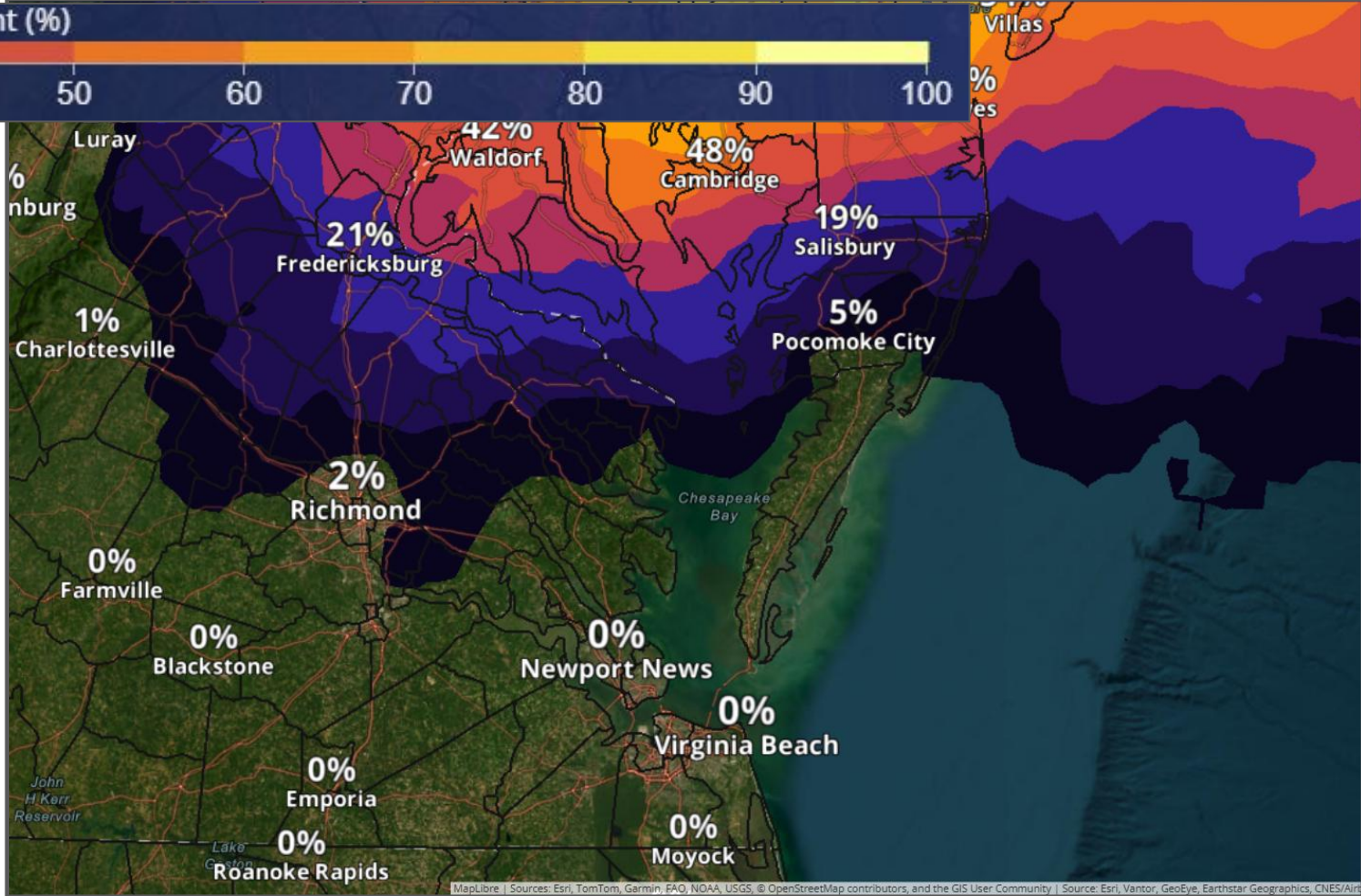
SUNDAY Snow Probabilities

December 12, 2025
9:00 AM

Probability of 1" of snow



Probability of 2" of snow



Areas northeast of Richmond and across the Eastern Shore have the best probability of seeing at least 1" of snow (left image). Up to 2 inches of snow possible well N/NE of Richmond, especially across the Maryland eastern shore (right image).





Sunday Precipitation Timing

December 12, 2025
9:00 AM

Probability of Precipitation Forecast (%)

	12/14 Sun								12/15 Mon	
	3am	6am	9am	12pm	3pm	6pm	9pm	12am	3am	
Accomac	30	30	65	65	10	10	15	15	5	
Ahoskie	20	20	35	35	10	10	5	5	0	
Bowling Green	60	60	35	35	0	0	0	0	0	
Cambridge	70	70	60	60	5	5	5	5	0	
Cape Charles	25	25	60	60	15	15	15	15	5	
Chesapeake	20	20	50	50	15	15	15	15	5	
Corolla	15	15	55	55	30	30	25	25	15	
Edenton	15	15	40	40	20	20	5	5	0	
Elizabeth City	15	15	45	45	20	20	10	10	5	
Emporia	25	25	30	30	5	5	5	5	0	
Farmville	25	25	20	20	0	0	0	0	0	
Gloucester	30	30	50	50	10	10	5	5	0	
Goochland	40	40	25	25	5	5	0	0	0	
Hampton/NNews	25	25	50	50	15	15	10	10	5	
Louisa	50	50	20	20	0	0	0	0	0	
Norfolk / Portsmouth	20	20	50	50	15	15	10	10	5	
Ocean City	45	45	75	75	15	15	20	20	15	
Petersburg	30	30	35	35	5	5	0	0	0	
Richmond	40	40	35	35	5	5	0	0	0	
Salisbury	55	55	65	65	5	5	10	10	10	
South Hill	25	25	20	20	5	5	5	5	0	
Suffolk	20	20	45	45	15	15	10	10	5	
Tappahannock	50	50	45	45	5	5	0	0	0	
Virginia Beach	20	20	55	55	20	20	20	20	10	
Wakefield	25	25	35	35	10	10	5	5	0	
Williamsburg	30	30	45	45	10	10	5	5	0	
Windsor	15	15	35	35	15	15	5	5	0	

Weather Forecast

	12/14 Sun								12/15 Mon	
	3am	6am	9am	12pm	3pm	6pm	9pm	12am	3am	
Accomac	☀	☀	☀	☀						
Ahoskie	☀	☀	☀	☀						
Bowling Green	☀	☀	☀	☀						
Cambridge	☀	☀	☀	☀						
Cape Charles	☀	☀	☀	☀	☀	☀				
Chesapeake	☀	☀	☀	☀	☀	☀				
Corolla	☀	☀	☀	☀	☀	☀	☀	☀		
Edenton	☀	☀	☀	☀	☀	☀				
Elizabeth City	☀	☀	☀	☀	☀	☀				
Emporia	☀	☀	☀	☀						
Farmville	☀	☀	☀	☀						
Gloucester	☀	☀	☀	☀						
Goochland	☀	☀	☀	☀						
Hampton/NNews	☀	☀	☀	☀						
Louisa	☀	☀	☀	☀						
Norfolk / Portsmouth	☀	☀	☀	☀	☀	☀				
Ocean City	☀	☀	☀	☀	☀	☀	☀	☀		
Petersburg	☀	☀	☀	☀						
Richmond	☀	☀	☀	☀						
Salisbury	☀	☀	☀	☀						
South Hill	☀	☀	☀	☀						
Suffolk	☀	☀	☀	☀						
Tappahannock	☀	☀	☀	☀						
Virginia Beach	☀	☀	☀	☀	☀	☀	☀	☀		
Wakefield	☀	☀	☀	☀						
Williamsburg	☀	☀	☀	☀						
Windsor	☀	☀	☀	☀	☀	☀				

Temperature Forecast (°F)

	12/14 Sun								12/15 Mon	
	3am	6am	9am	12pm	3pm	6pm	9pm	12am	3am	
Accomac	37	36	37	35	32	26	22	22	21	
Ahoskie	38	38	41	38	37	30	21	18	17	
Bowling Green	34	32	32	32	29	22	19	19	19	
Cambridge	35	33	33	31	29	25	22	22	21	
Cape Charles	42	42	40	35	32	29	26	26	26	
Chesapeake	39	41	43	38	35	30	24	21	21	
Corolla	44	45	45	41	37	33	27	25	25	
Edenton	42	43	45	43	39	32	25	21	21	
Elizabeth City	40	41	43	39	36	31	24	20	20	
Emporia	36	36	39	38	36	27	19	17	17	
Farmville	35	34	37	37	33	23	17	17	16	
Gloucester	36	37	37	34	31	25	21	20	20	
Goochland	35	33	33	34	30	22	17	18	17	
Hampton/NNews	39	39	40	37	35	29	23	21	21	
Louisa	35	32	33	33	28	21	17	18	17	
Norfolk / Portsmouth	40	41	42	38	35	30	24	22	22	
Ocean City	36	35	36	34	31	25	21	21	20	
Petersburg	36	35	36	37	34	25	19	18	18	
Richmond	36	36	35	35	33	25	19	19	19	
Salisbury	35	34	34	32	29	25	21	21	20	
South Hill	38	37	38	39	35	26	20	18	17	
Suffolk	39	40	41	38	35	30	23	20	20	
Tappahannock	35	34	34	32	29	23	20	20	20	
Virginia Beach	41	42	43	39	35	30	25	24	24	
Wakefield	36	37	38	36	34	26	20	18	18	
Williamsburg	36	38	37	35	32	26	20	20	20	
Windsor	40	41	43	42	38	31	24	20	19	

Created: 4 am EST Fri 12/12/2025. Shows most impactful weather for the period beginning at the time shown. Weather symbols display where Probability of Precipitation ≥ 0%.

- Rain + - Wintry Mix + - Snow +



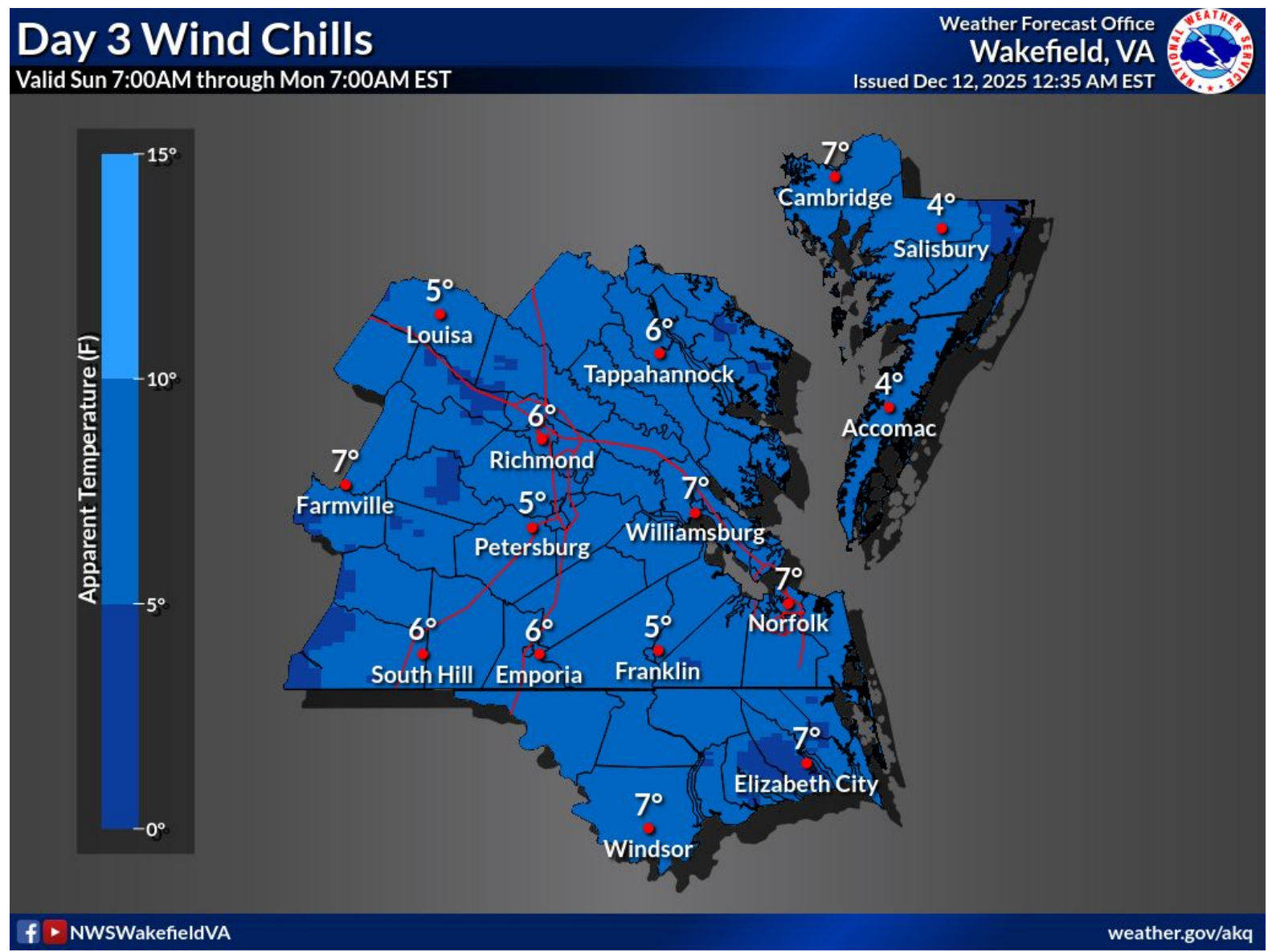
National Oceanic and
Atmospheric Administration
U.S. Department of Commerce

National Weather Service
Wakefield, VA



Wind Chills Sun Night / Monday AM

December 12, 2025
9:00 AM



Wind gusts 25 to 35 mph Sunday afternoon / evening into Monday morning.

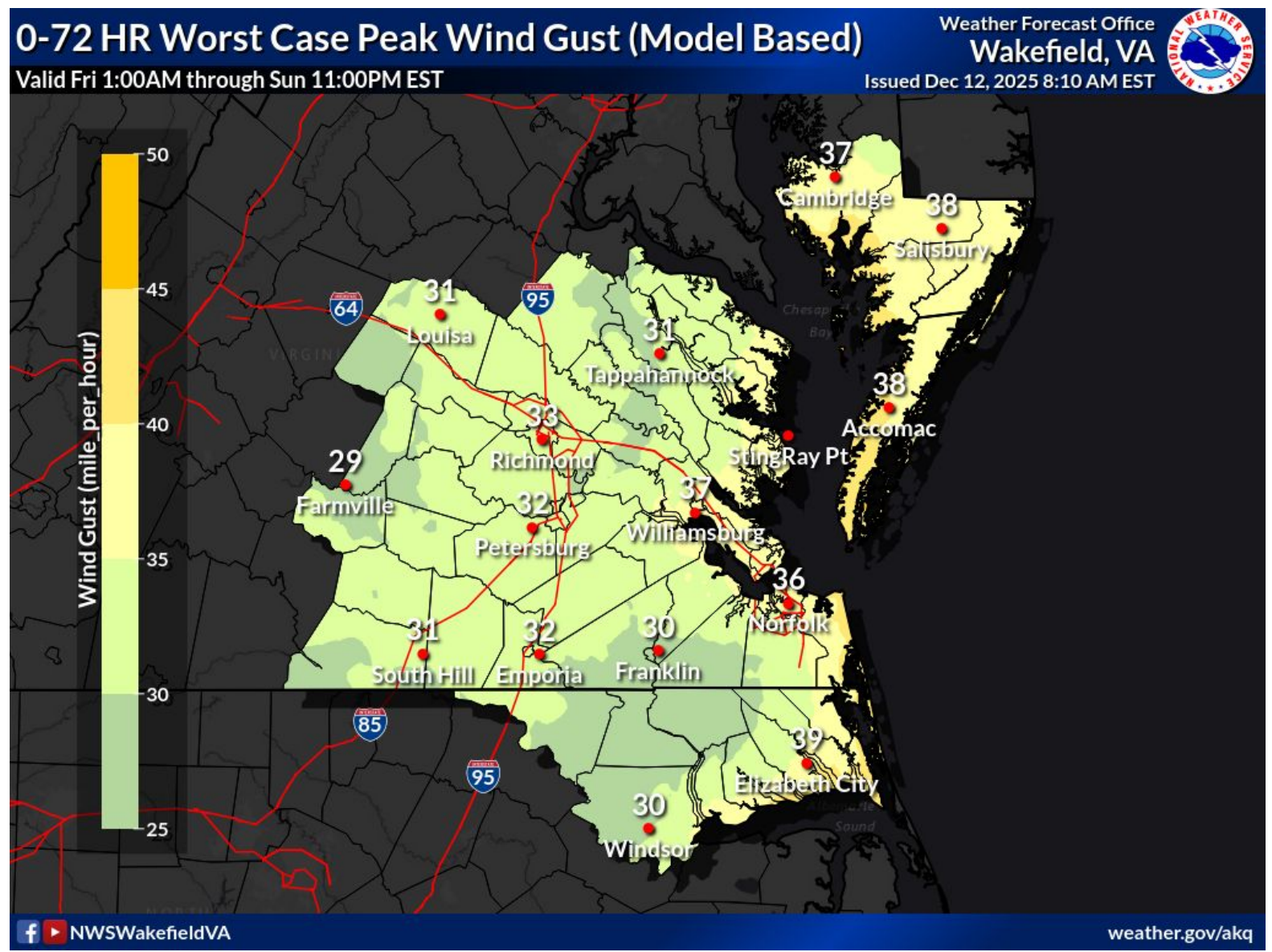
	Minimum Wind Chill Forecast (°F)									
	12/14 Sun						12/15 Mon			Minimum
	6am	9am	12pm	3pm	6pm	9pm	12am	3am	6am	
Accomac	29	26	21	15	7	6	6	5	7	5
Ahoskie	34	35	29	24	11	5	5	6	6	5
Bowling Green	24	23	19	13	7	7	7	9	8	7
Cambridge	24	22	17	13	7	7	8	8	9	7
Cape Charles	34	26	18	16	10	9	9	9	9	9
Chesapeake	38	35	25	21	13	7	7	7	7	7
Corolla	40	36	27	22	14	9	9	9	10	9
Edenton	40	39	34	25	14	7	7	7	8	7
Elizabeth City	38	36	27	23	14	8	6	7	7	6
Emporia	32	33	30	22	9	6	7	7	8	6
Farmville	28	30	26	16	6	6	7	9	8	6
Gloucester	30	26	22	16	8	6	7	7	9	6
Goochland	26	25	22	13	5	5	8	6	8	5
Hampton/NNews	34	29	26	20	9	6	6	7	8	6
Louisa	26	25	20	11	6	6	9	8	8	6
Norfolk / Portsmouth	38	34	25	21	12	7	7	8	9	7
Ocean City	28	25	20	13	6	5	3	2	2	2
Petersburg	29	29	26	18	7	6	7	8	8	6
Richmond	30	27	25	17	7	6	7	8	7	6
Salisbury	26	23	18	13	8	7	6	4	5	4
South Hill	32	32	28	19	9	7	8	7	7	7
Suffolk	37	35	26	22	13	7	7	7	7	7
Tappahannock	27	23	19	12	6	6	7	7	7	6
Virginia Beach	38	33	25	19	10	8	8	8	8	8
Wakefield	33	30	27	20	9	6	7	8	8	6
Williamsburg	32	28	24	17	8	7	8	8	9	7
Windsor	38	39	32	26	15	9	7	9	9	7





Peak Wind Sunday

December 12, 2025
9:00 AM



Wind gusts 25 to 35 mph Sunday afternoon / evening into Monday morning.

Maximum Wind Gust Forecast

	12/14 Sun								12/15 Mon							
	12am	3am	6am	9am	12pm	3pm	6pm	9pm	12am	3am	6am	9am	12pm	3pm	6pm	
Accomac	9	13	20	26	31	35	37	37	35	31	26	23	21	17	10	
Ahoskie	6	8	12	18	21	21	23	23	18	14	12	9	9	6	3	
Bowling Green	6	9	14	21	25	26	24	21	16	14	12	10	9	6	6	
Cambridge	8	12	17	25	30	32	31	31	28	24	21	20	17	13	8	
Cape Charles	12	15	24	31	35	40	43	43	41	39	36	30	23	16	14	
Chesapeake	7	9	14	21	25	26	31	30	26	24	21	18	15	12	6	
Corolla	10	14	18	26	33	37	40	43	40	38	35	28	21	16	12	
Edenton	8	10	14	18	22	25	29	29	24	21	17	14	10	8	5	
Elizabeth City	6	8	14	20	23	24	25	26	23	21	18	16	14	10	6	
Emporia	8	10	15	20	22	25	26	24	18	15	13	6	5	3	6	
Farmville	9	12	15	20	25	25	25	22	15	13	10	6	6	6	12	
Gloucester	9	14	17	21	24	28	30	30	25	23	21	15	12	8	8	
Goochland	8	10	14	21	26	26	25	23	16	14	12	8	9	8	10	
Hampton/NNews	10	13	17	22	25	29	33	32	28	25	23	20	16	12	9	
Louisa	9	12	14	20	25	25	24	22	16	13	9	6	7	6	12	
Norfolk / Portsmouth	8	12	16	22	26	30	33	32	30	26	24	21	17	12	8	
Ocean City	10	14	18	25	30	32	35	35	33	35	31	25	21	17	13	
Petersburg	7	10	15	20	24	25	25	22	17	15	13	9	9	7	8	
Richmond	7	10	15	21	26	26	26	22	17	15	14	10	9	8	8	
Salisbury	7	10	16	24	30	30	31	30	25	24	22	20	18	15	8	
South Hill	8	12	17	22	25	26	26	24	17	15	13	8	6	5	8	
Suffolk	6	8	13	17	21	23	26	25	22	18	15	13	10	7	5	
Tappahannock	7	9	15	21	28	29	25	23	21	18	16	14	12	8	6	
Virginia Beach	12	15	22	29	33	38	41	41	40	38	35	29	23	17	13	
Wakefield	8	10	14	18	22	24	24	24	21	17	14	9	8	5	6	
Williamsburg	9	12	15	20	23	28	29	29	24	22	20	12	9	7	8	
Windsor	6	9	12	16	18	21	22	22	18	15	13	9	9	6	3	

National Weather Service
Wakefield, VA





Daily Regional Forecast Summary

December 12, 2025
9:00 AM

Maximum Temperature Forecast (°F)								Minimum Temperature Forecast (°F)								Probability of Precipitation Forecast (%)																	
	12/12	12/13	12/14	12/15	12/16	12/17	12/18		12/12	12/13	12/14	12/15	12/16	12/17	12/18		12/12	12/13	12/14	12/15	12/16	12/17	12/18		12/12	12/13	12/14	12/15	12/16	12/17	12/18		
	Fri	Sat	Sun	Mon	Tue	Wed	Thu		Fri	Sat	Sun	Mon	Tue	Wed	Thu		Fri	Sat	Sun	Mon	Tue	Wed	Thu		12pm	12am	12pm	12am	12pm	12am	12pm	12am	12pm
Accomac	39	48	40	34	40	49	56	Accomac	28	28	19	19	25	29	37	Accomac	10	0	0	65	65	15	0	0	0	0	0	0	0	0	5	5	35
Ahoskie	41	54	44	34	45	52	63	Ahoskie	24	25	15	15	19	24	35	Ahoskie	5	0	0	35	35	5	0	0	0	0	0	0	0	5	10	30	
Bowling Green	38	47	34	33	41	49	59	Bowling Green	24	25	17	17	20	24	35	Bowling Green	15	5	5	60	35	0	0	0	0	0	0	0	5	10	35		
Cambridge	38	46	35	33	38	48	56	Cambridge	26	26	19	19	22	26	35	Cambridge	10	5	15	70	60	5	0	0	0	0	0	5	5	40			
Cape Charles	39	47	42	34	40	48	54	Cape Charles	35	34	25	25	32	36	43	Cape Charles	10	0	0	60	60	15	0	0	0	0	0	5	5	35			
Chesapeake	42	55	45	35	45	53	63	Chesapeake	27	28	19	19	22	27	37	Chesapeake	10	0	0	50	50	15	0	0	0	0	0	5	5	30			
Corolla	42	54	48	35	45	53	59	Corolla	33	37	24	24	29	35	43	Corolla	5	0	0	55	55	25	0	0	0	0	0	5	10	30			
Edenton	43	57	48	36	46	54	64	Edenton	29	32	19	19	23	28	39	Edenton	5	0	0	40	40	5	0	0	0	0	0	5	10	25			
Elizabeth City	42	55	46	35	45	53	63	Elizabeth City	26	29	18	18	22	27	37	Elizabeth City	5	0	0	45	45	10	0	0	0	0	0	5	5	30			
Emporia	40	52	42	36	45	53	63	Emporia	24	24	14	14	20	24	34	Emporia	10	0	0	30	30	5	0	0	0	0	0	5	10	35			
Farmville	37	50	39	35	45	52	61	Farmville	25	25	17	13	21	26	35	Farmville	30	0	0	25	20	0	0	0	0	0	0	0	10	30			
Gloucester	39	50	40	34	42	50	60	Gloucester	25	28	18	18	22	27	36	Gloucester	15	0	0	50	50	5	0	0	0	0	0	5	5	35			
Goochland	37	48	37	33	42	50	59	Goochland	24	25	14	14	20	24	35	Goochland	20	0	5	40	25	0	0	0	0	0	0	5	10	30			
Hampton/NNews	40	52	44	36	43	52	60	Hampton/NNews	29	31	20	20	25	30	38	Hampton/NNews	10	0	0	50	50	10	0	0	0	0	0	5	5	30			
Louisa	37	47	35	33	41	48	58	Louisa	24	25	14	14	19	24	34	Louisa	20	5	5	50	20	0	0	0	0	0	0	5	10	30			
Norfolk / Portsmouth	40	53	45	35	44	53	61	Norfolk / Portsmouth	29	30	20	20	24	29	38	Norfolk / Portsmouth	10	0	0	50	50	10	0	0	0	0	0	5	5	30			
Ocean City	39	48	39	33	40	49	56	Ocean City	25	27	18	18	23	27	36	Ocean City	10	5	5	75	75	20	0	0	0	0	0	5	5	40			
Petersburg	39	52	40	36	45	53	62	Petersburg	26	26	17	17	22	26	36	Petersburg	15	0	0	35	35	0	0	0	0	0	0	5	10	35			
Richmond	38	50	38	34	42	51	61	Richmond	26	27	17	17	22	27	37	Richmond	15	0	5	40	35	0	0	0	0	0	0	5	10	35			
Salisbury	38	48	35	33	40	50	58	Salisbury	23	24	21	17	20	24	35	Salisbury	10	5	5	65	65	10	0	0	0	0	0	5	5	40			
South Hill	38	52	42	36	45	53	62	South Hill	27	27	16	16	23	27	37	South Hill	20	0	0	25	20	5	0	0	0	0	0	5	10	35			
Suffolk	41	54	44	35	44	53	63	Suffolk	26	28	18	18	21	26	37	Suffolk	10	0	0	45	45	10	0	0	0	0	0	5	5	30			
Tappahannock	39	49	36	33	41	50	60	Tappahannock	24	26	17	17	20	25	35	Tappahannock	15	0	5	50	45	0	0	0	0	0	0	5	5	35			
Virginia Beach	41	52	46	35	43	52	59	Virginia Beach	31	34	23	23	27	33	40	Virginia Beach	10	0	0	55	55	20	0	0	0	0	0	5	5	30			
Wakefield	40	52	41	34	43	51	62	Wakefield	25	25	17	17	20	25	35	Wakefield	15	0	0	35	35	5	0	0	0	0	0	5	5	30			
Williamsburg	39	51	41	35	43	51	61	Williamsburg	25	28	18	18	22	27	36	Williamsburg	15	0	0	45	45	5	0	0	0	0	0	5	5	35			
Windsor	43	57	47	36	46	53	65	Windsor	26	28	21	17	20	26	37	Windsor	5	0	0	35	35	5	0	0	0	0	0	5	10	25			



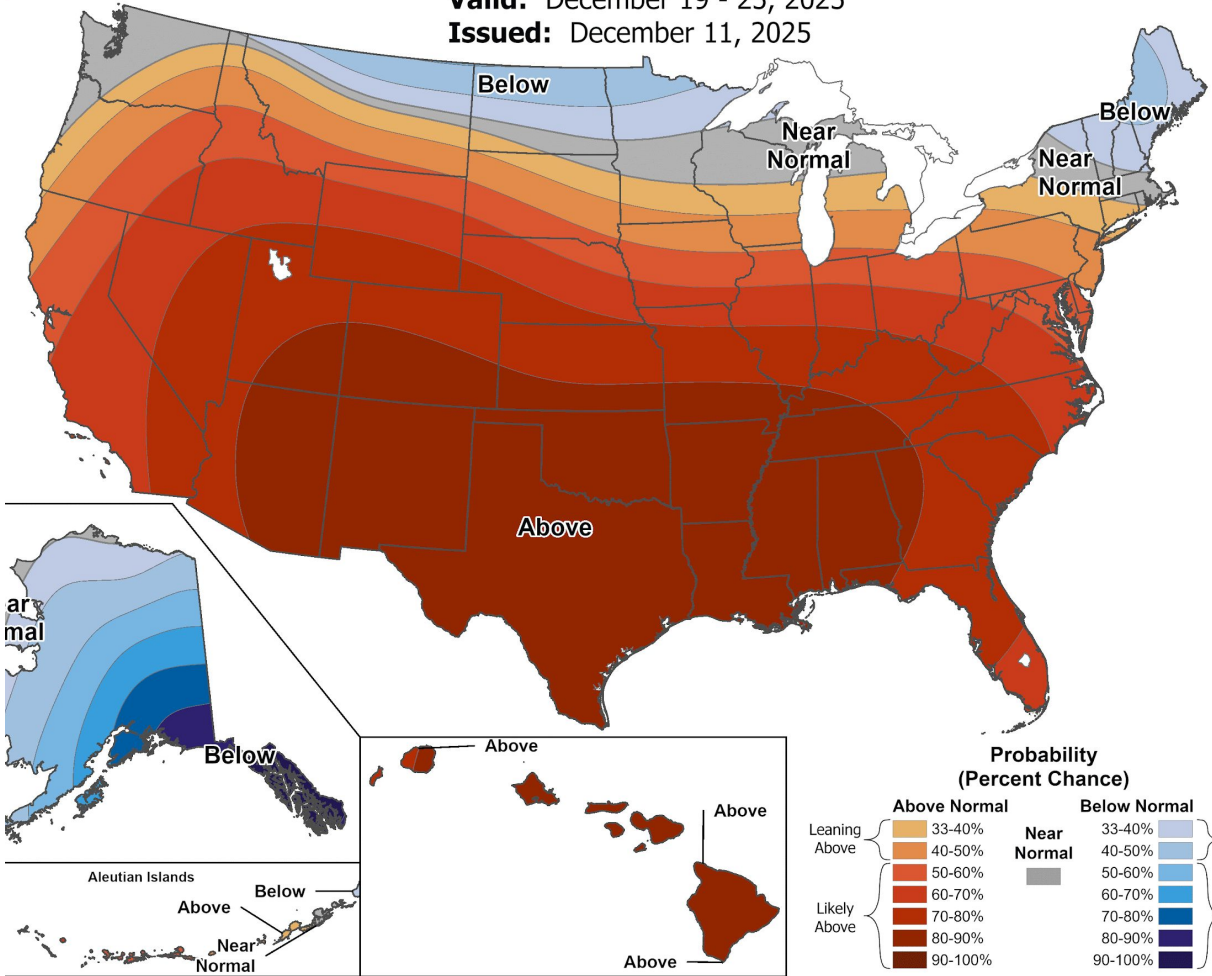


8-14 Day Outlook

December 12, 2025
9:00 AM

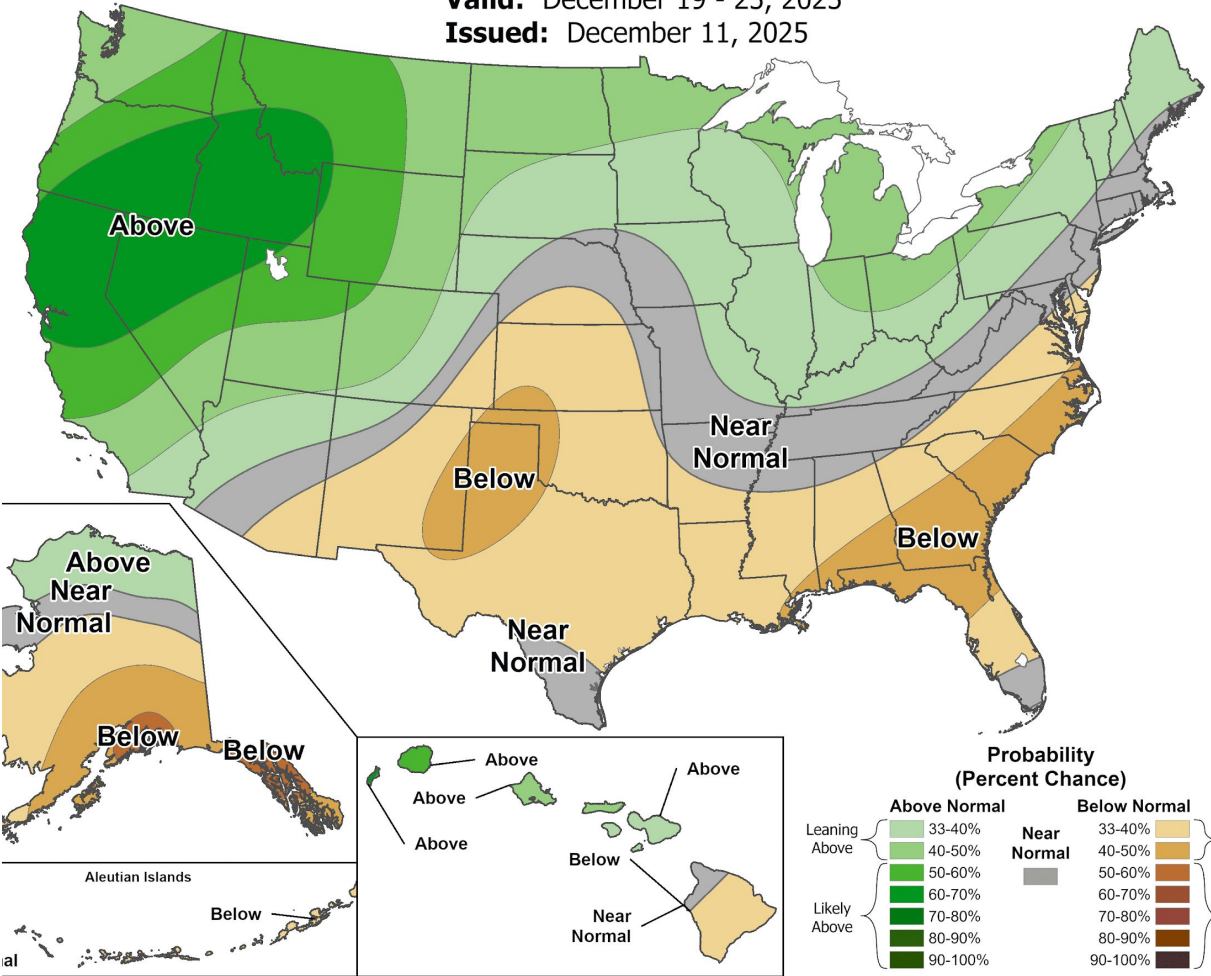
8-14 Day Temperature Outlook

Valid: December 19 - 25, 2025
Issued: December 11, 2025



8-14 Day Precipitation Outlook

Valid: December 19 - 25, 2025
Issued: December 11, 2025



Normal Temperatures

Richmond

Highs: Around 50
Lows: Around 31

Norfolk

Highs: Around 53
Lows: Around 36

Salisbury, MD

Highs: Around 48
Lows: Around 30

Elizabeth City, NC

Highs: Around 54
Lows: Around 35

- **Above** normal temperatures favored later next week.
- **Near to Below** normal precipitation chances favored later next week.



National Oceanic and
Atmospheric Administration
U.S. Department of Commerce

National Weather Service
Wakefield, VA

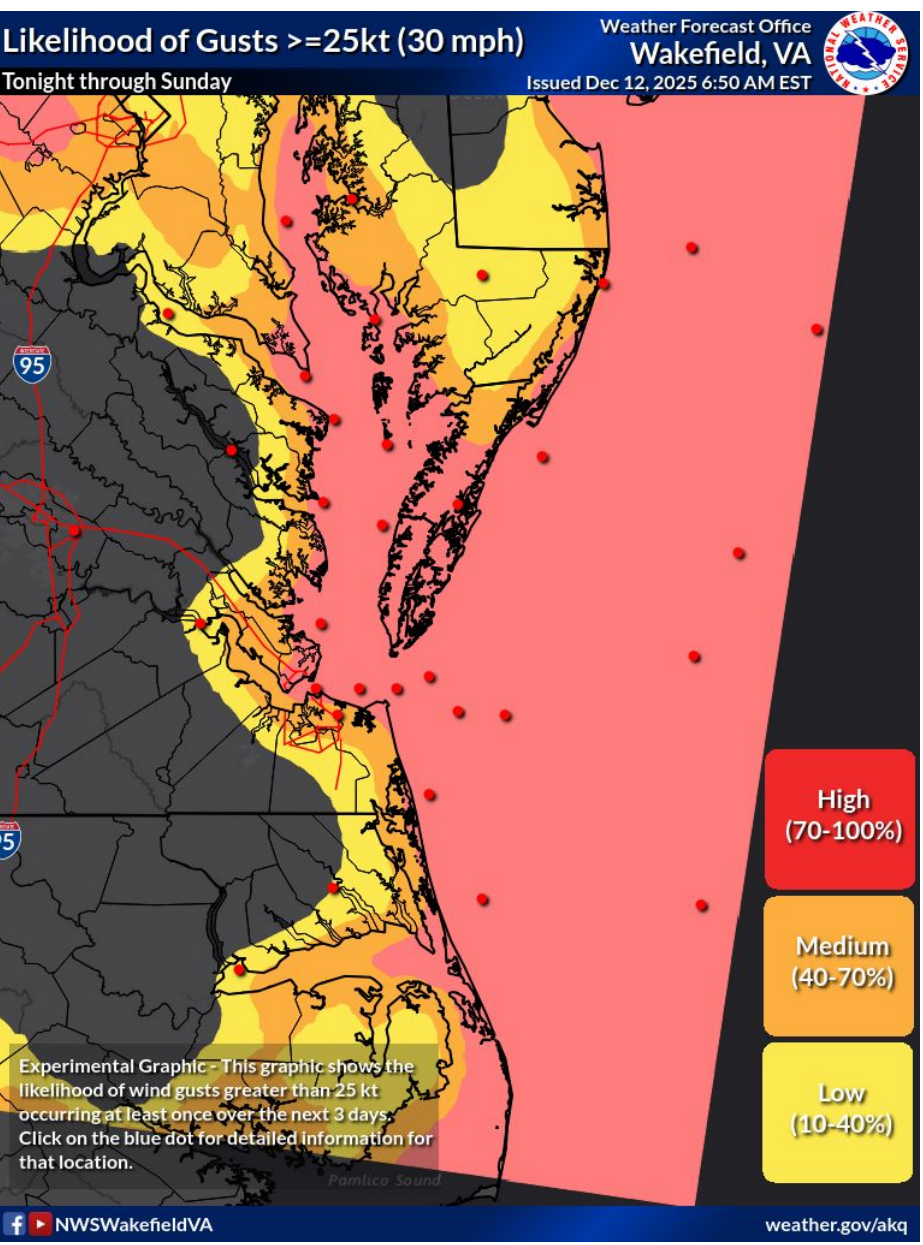


Marine Wind Probabilities (72 hour)

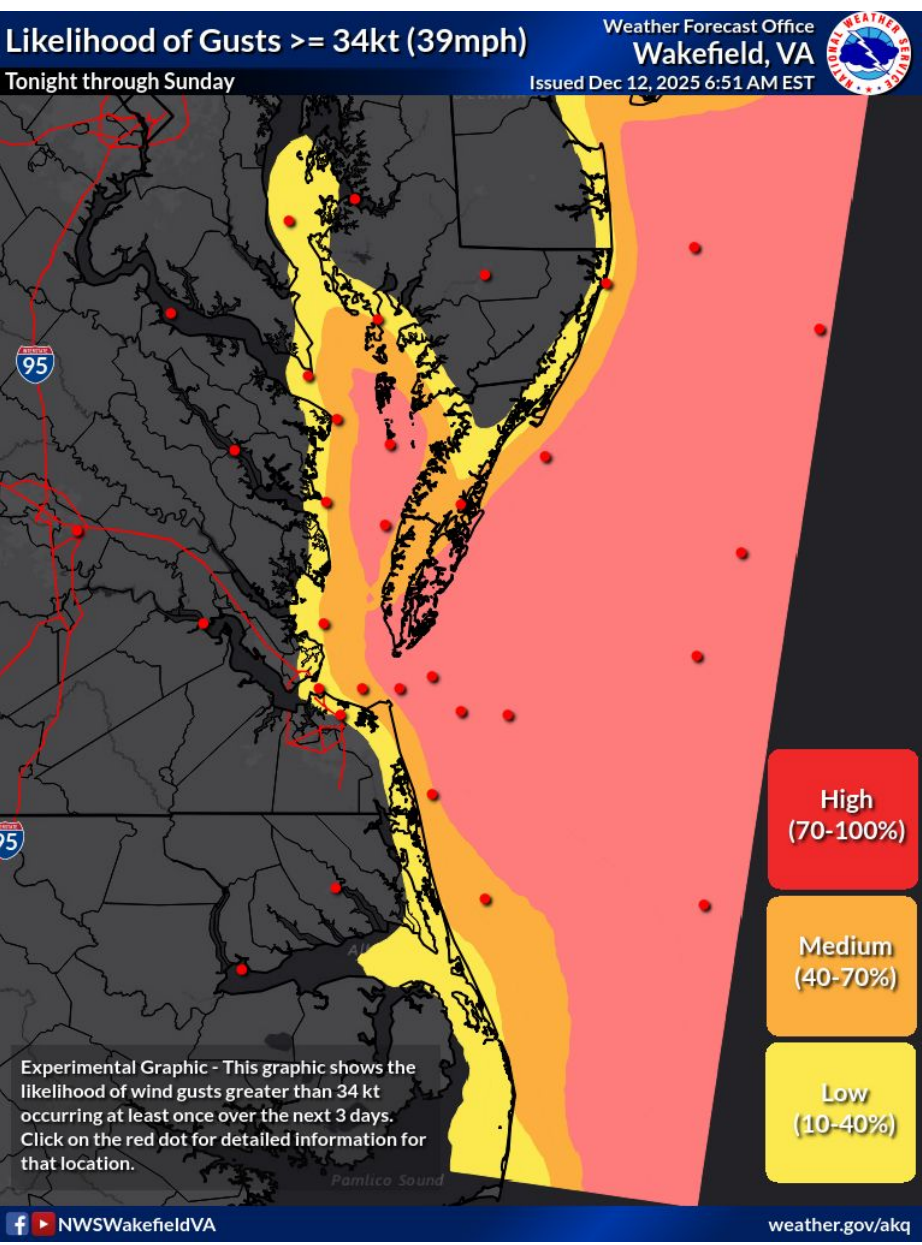
December 12, 2025
9:00 AM

For full wind probabilities, visit <https://www.weather.gov/akq/windprob>

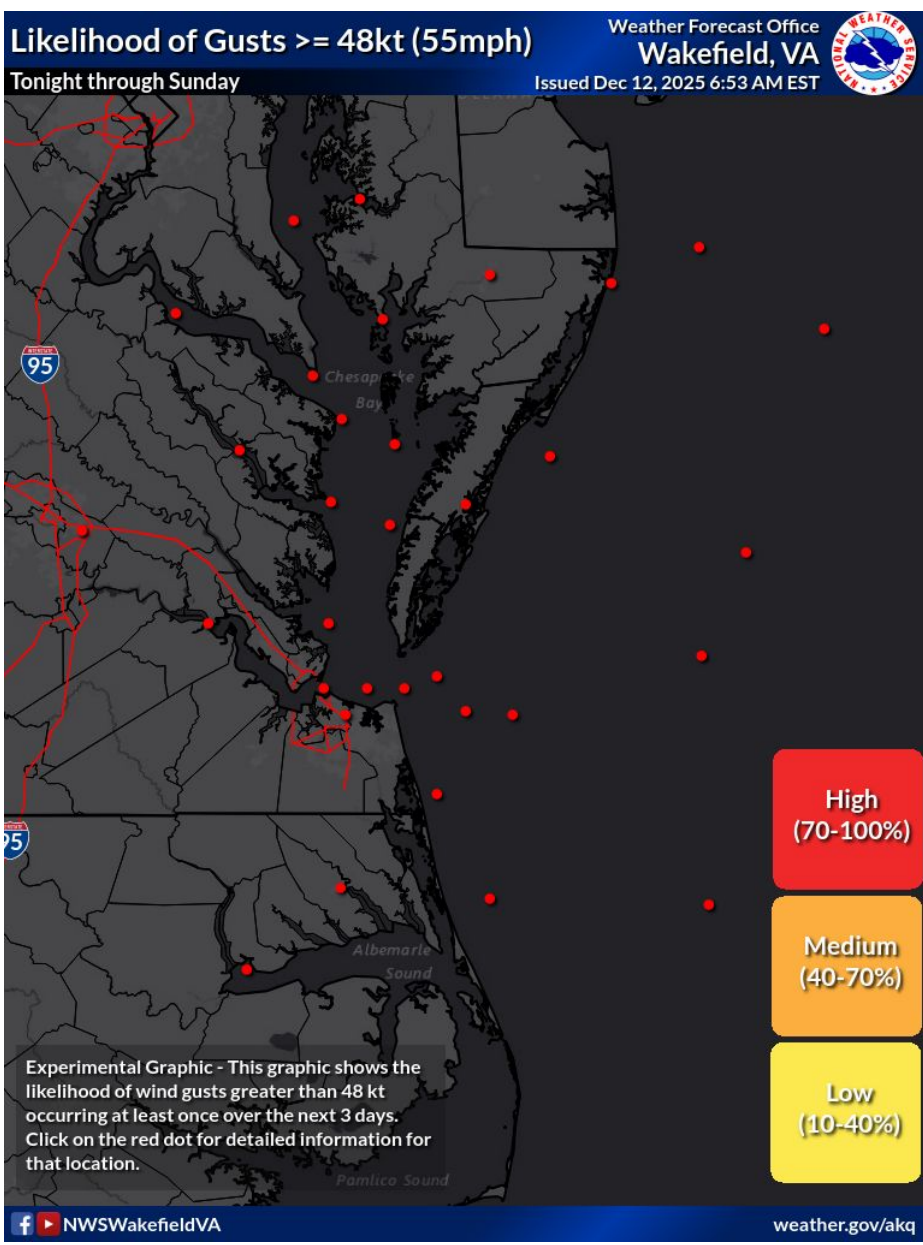
Wind Gusts >= 25 kt



Gale Conditions



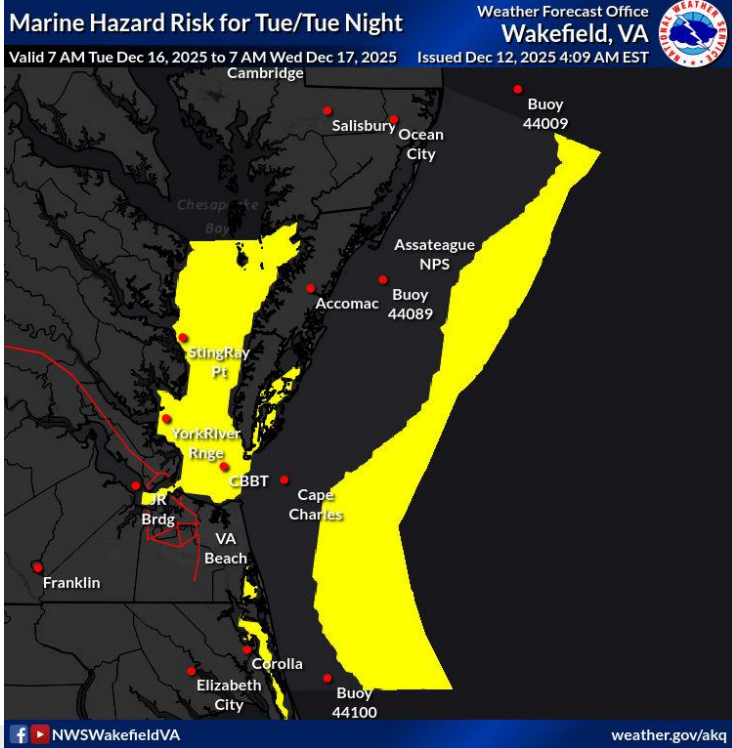
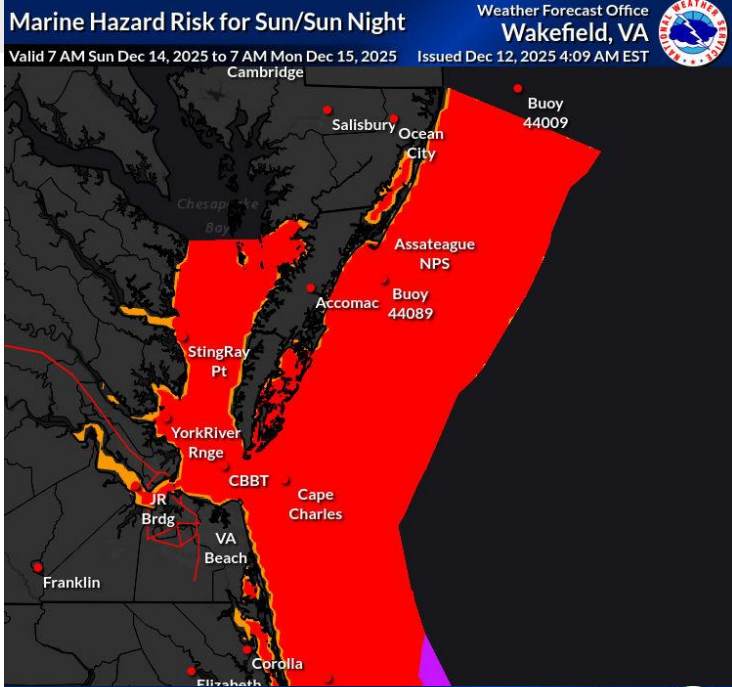
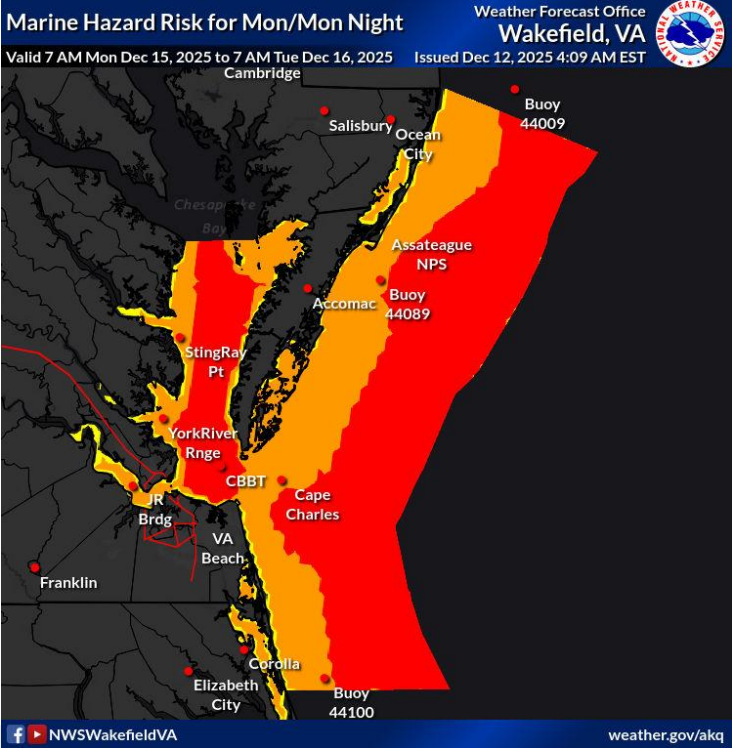
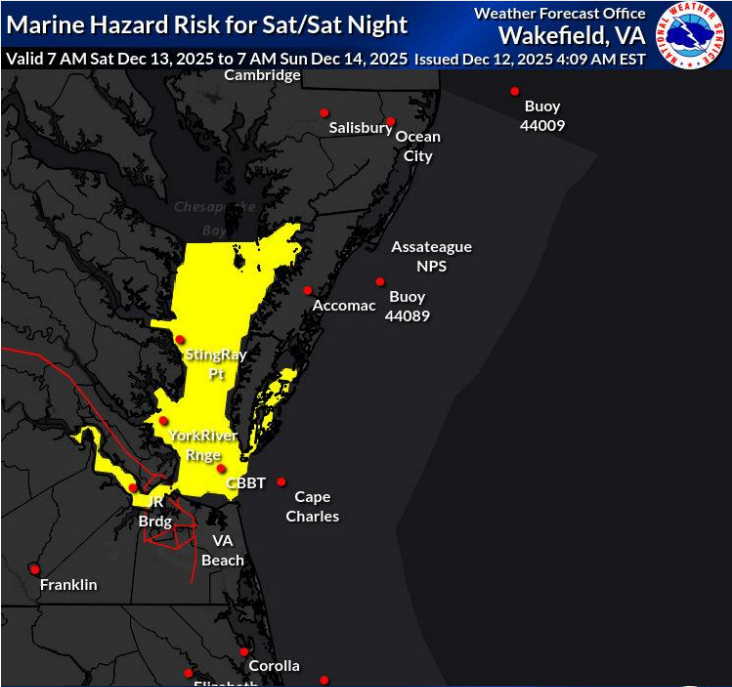
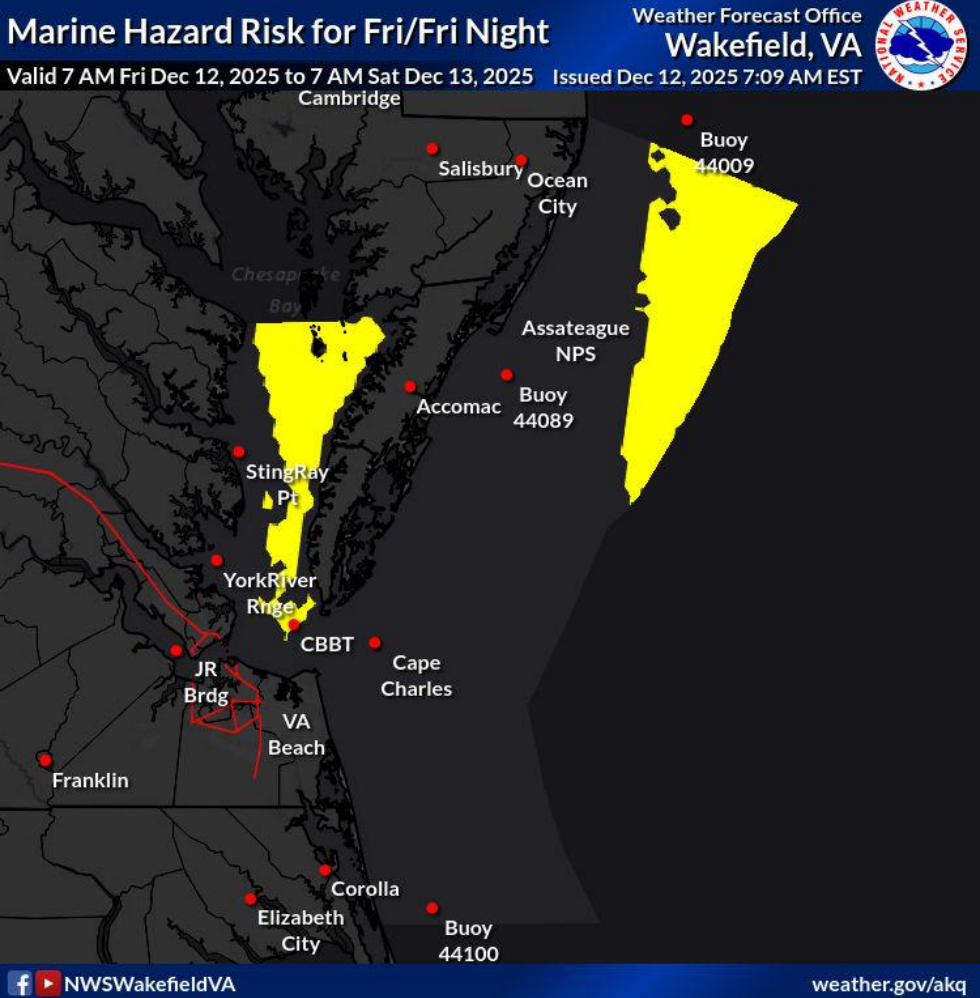
Storm Conditions





Marine Threat Potential - Next 5 Days

December 12, 2025
9:00 AM



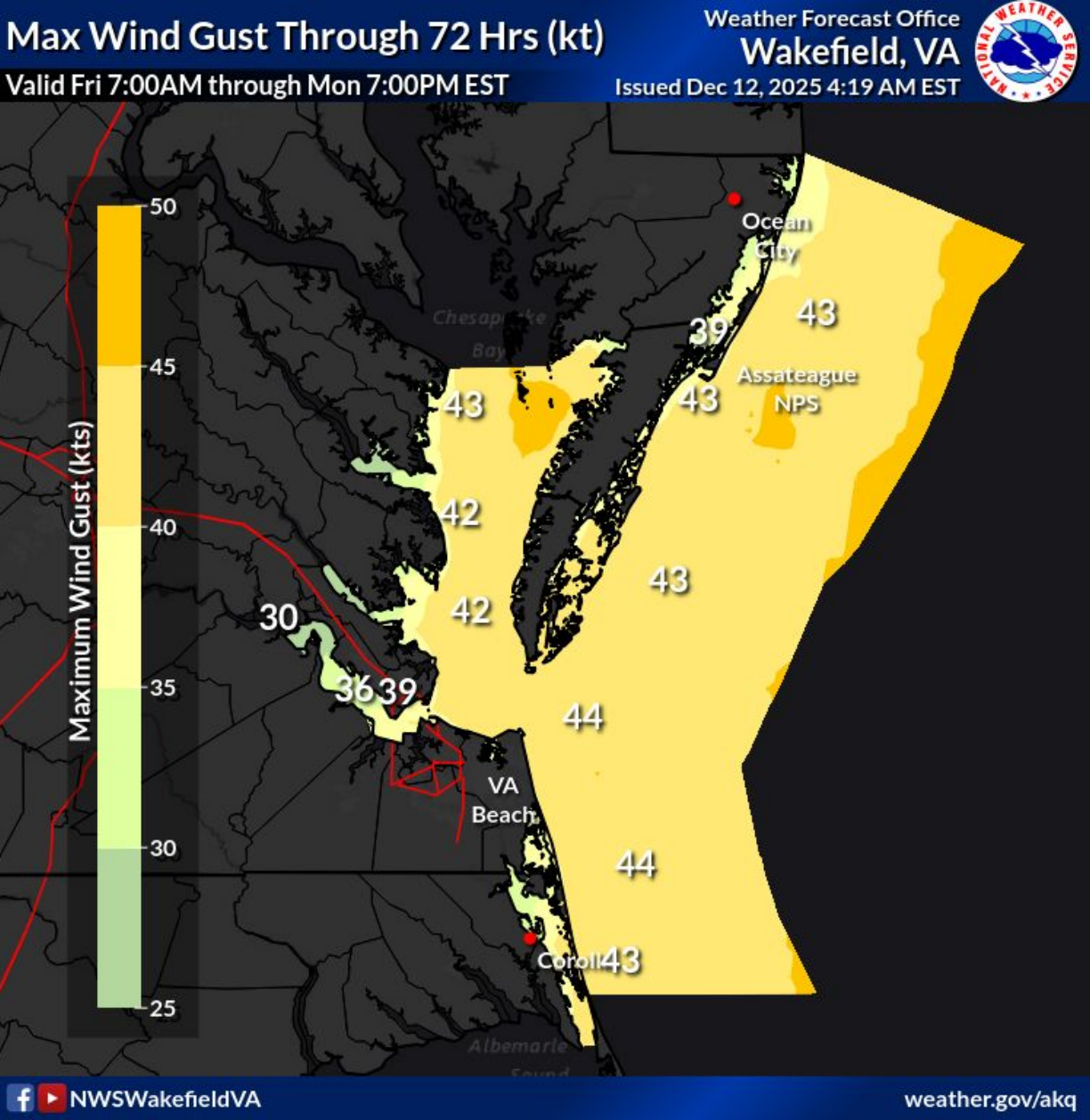
Limited	Wind Gusts \geq 20 knots (15 kt Bay & rivers) and/or Waves \geq 4 feet (2 ft Bay & rivers).
Elevated	Wind Gusts \geq 25 knots (20 kt Bay & rivers) and/or Waves \geq 5 feet (\geq 4 ft Bay & rivers).
Significant	Wind Gusts \geq 34 knots and/or Waves \geq 8 feet (\geq 5 ft Bay & rivers).
Extreme	Wind Gusts \geq 48 knots and/or Waves \geq 12 feet (\geq 8 ft Bay & rivers).





Marine Wind Overview

December 12, 2025
9:00 AM



Key Points:

- Benign winds today through Saturday.
- Winds increase and become NW in the wake of a strong, Arctic cold front Sunday into early Monday.

	Maximum Wind Gust Forecast (kt)																			
	12/12 Fri				12/13 Sat				12/14 Sun				12/15 Mon							
	12pm	3pm	6pm	9pm	12am	3am	6am	9am	12pm	3pm	6pm	9pm	12am	3am	6am	9am	12pm	3pm	6pm	9pm
CBBT	6	4	5	5	5	7	9	10	8	6	8	8	10	14	23	29	33	37	39	39
Cape Henry	8	6	4	5	5	7	9	10	8	6	8	8	10	14	23	29	34	38	40	40
Chesapeake Light	8	6	5	4	6	8	10	13	11	8	10	10	12	16	23	30	35	38	41	40
Chincoteague Shoal	11	9	8	6	7	9	12	14	14	12	11	9	11	14	23	28	32	36	40	40
Duck, NC	6	5	4	4	4	7	9	9	7	6	8	8	10	14	19	26	32	34	37	39
Fenwick Shoal	14	13	12	8	5	7	14	16	18	16	14	13	15	18	22	27	31	33	35	36
HRBT	5	4	4	4	5	6	7	7	7	6	6	6	8	12	19	24	27	32	36	35
JRB	3	3	4	4	5	7	7	7	7	6	6	6	9	11	18	22	25	30	34	35
New Point Comfort	6	4	5	5	6	8	10	10	9	7	8	8	10	15	23	28	30	36	39	38
Parramore Banks	9	8	6	5	6	8	10	12	11	10	10	8	9	13	21	28	32	35	37	38
Rappahannock Light	8	5	6	5	7	8	10	11	10	8	8	8	10	15	23	29	33	38	40	40
Tangier	9	6	8	8	8	11	13	13	11	9	9	9	11	15	24	30	34	39	42	42
Thimble Shoal	5	4	4	5	7	8	10	9	8	7	8	8	10	14	23	27	31	36	39	40

For Port specific forecast information visit: https://www.weather.gov/akq/dss_port





Marine Forecast Wind Summary

December 12, 2025
9:00 AM

Sustained Wind (kt)

	12/12 Fri		12/13 Sat				12/14 Sun				12/15 Mon				12/16 Tue				12/17 Wed				12/18 Thu			
	12pm	6pm	12am	6am	12pm	6pm	12am	6am	12pm	6pm	12am	6am	12pm	6pm	12am	6am	12pm	6pm	12am	6am	12pm	6pm	12am	6am	12pm	6pm
CBBT	5↘	4↘	6↗	8↗	7↗	7↗	13↗	23↘	30↘	31↘	30↘	26↘	17↘	13↘	16↘	16↘	8↘	9↗	12↗	12↗	12↗	12↗	12↗	14↗	18↗	20↗
Cape Henry	6↘	4↘	6↗	8↗	7↗	7↗	13↗	23↘	30↘	32↘	31↘	27↘	20↘	13↘	17↘	17↘	10↘	9↗	12↗	13↗	13↗	12↗	12↗	15↗	18↗	21↗
Chesapeake Light	7↘	4↘	6↗	10↗	9↗	8↗	13↗	24↘	31↘	32↘	31↘	28↘	21↘	14↘	17↘	17↘	11↘	9↗	12↗	14↗	14↗	13↗	12↗	16↗	19↗	21↗
Chincoteague Shoal	9↘	6↘	7↗	11↗	11↗	9↗	14↗	22↘	28↘	32↘	31↘	27↘	20↘	14↘	17↘	15↘	9↗	8↗	13↗	16↗	17↗	15↗	13↗	18↗	22↗	27↗
Duck, NC	5↘	3↘	5↗	7↗	6↗	5↗	9↗	20↘	27↘	31↘	29↘	25↘	17↘	9↗	13↗	13↗	9↗	6↗	8↗	11↗	11↗	10↗	9↗	12↗	16↗	18↗
Fenwick Shoal	10↘	10↘	5↗	11↗	12↗	9↗	13↗	22↘	28↘	30↘	29↘	26↘	20↘	15↘	14↗	14↗	10↘	8↗	11↗	15↗	15↗	12↗	12↗	16↗	21↗	23↗
HRBT	3↘	3↘	5↗	6↗	5↗	6↗	11↗	19↘	25↘	28↘	26↘	22↘	13↘	11↘	13↗	12↗	8↗	7↗	9↗	12↗	12↗	11↗	11↗	14↗	17↗	22↗
JRB	2↘	3↘	5↗	5↗	5↗	6↗	10↗	16↘	22↘	26↘	23↘	19↘	10↘	10↘	13↗	12↗	5↗	7↗	9↗	11↗	11↗	11↗	11↗	13↗	17↗	24↗
New Point Comfort	4↘	4↘	6↗	8↗	7↗	7↗	13↗	21↘	27↘	30↘	28↘	25↘	15↘	14↘	16↘	15↘	6↗	9↗	12↗	13↗	13↗	13↗	13↗	15↗	19↗	23↗
Parramore Banks	8↘	5↘	6↗	9↗	8↗	8↗	12↗	22↘	28↘	31↘	30↘	26↘	19↘	13↘	16↘	15↘	9↗	7↗	12↗	14↗	14↗	12↗	11↗	15↗	19↗	21↗
Rappahannock Light	6↘	5↘	7↗	9↗	8↗	7↗	14↗	23↘	30↘	32↘	31↘	26↘	17↘	15↘	18↘	15↘	6↗	9↗	13↗	13↗	13↗	12↗	13↗	15↗	19↗	21↗
Tangier	7↘	6↘	9↗	10↗	9↗	8↗	14↗	24↘	31↘	33↘	32↘	26↘	19↘	16↘	18↘	13↘	7↗	9↗	13↗	14↗	13↗	12↗	13↗	16↗	20↗	24↗
Thimble Shoal	4↘	4↘	7↗	8↗	6↗	7↗	14↗	22↘	29↘	32↘	31↘	26↘	17↘	15↘	17↘	16↘	8↗	10↗	12↗	13↗	13↗	13↗	13↗	15↗	18↗	23↗

Wind Gusts (kt)

	12/12 Fri		12/13 Sat				12/14 Sun				12/15 Mon				12/16 Tue				12/17 Wed				12/18 Thu			
	12pm	6pm	12am	6am	12pm	6pm	12am	6am	12pm	6pm	12am	6am	12pm	6pm	12am	6am	12pm	6pm	12am	6am	12pm	6pm	12am	6am	12pm	6pm
CBBT	6↘	5↘	7↗	10↗	8↗	8↗	14↗	29↘	37↘	39↘	38↘	33↘	22↘	15↘	18↘	17↘	10↘	10↗	12↗	15↗	15↗	14↗	14↗	17↗	20↗	23↗
Cape Henry	8↘	5↘	7↗	10↗	8↗	8↗	14↗	29↘	38↘	40↘	39↘	34↘	25↘	15↘	18↘	18↘	12↘	10↗	12↗	16↗	16↗	15↗	14↗	18↗	21↗	23↗
Chesapeake Light	8↘	5↘	8↗	13↗	11↗	10↗	16↗	30↘	38↘	41↘	39↘	35↘	27↘	17↘	20↘	20↘	14↘	11↗	14↗	18↗	19↗	17↗	15↗	19↗	22↗	27↗
Chincoteague Shoal	11↘	8↘	9↗	14↗	14↗	11↗	14↗	28↘	36↘	40↘	40↘	34↘	25↘	18↘	18↘	16↘	12↘	9↗	13↗	18↗	19↗	16↗	14↗	19↗	25↗	29↗
Duck, NC	6↘	4↘	7↗	9↗	7↗	8↗	14↗	26↘	34↘	39↘	37↘	32↘	22↘	13↘	18↘	18↘	14↘	9↗	12↗	16↗	17↗	15↗	13↗	19↗	21↗	24↗
Fenwick Shoal	14↘	12↘	7↗	16↗	18↗	14↗	18↗	27↘	33↘	36↘	35↘	31↘	25↘	18↘	17↘	16↘	13↘	9↗	13↗	18↗	19↗	15↗	15↗	22↗	27↗	29↗
HRBT	5↘	4↘	6↗	7↗	7↗	6↗	12↗	24↘	32↘	36↘	33↘	28↘	17↘	12↘	16↘	15↘	9↗	9↗	11↗	14↗	15↗	13↗	13↗	16↗	20↗	22↗
JRB	3↘	4↘	7↗	7↗	7↗	6↗	11↗	22↘	30↘	35↘	31↘	26↘	14↘	12↘	15↘	14↘	8↗	9↗	11↗	14↗	14↗	14↗	13↗	16↗	21↗	25↗
New Point Comfort	6↘	5↘	8↗	10↗	9↗	8↗	15↗	28↘	36↘	39↘	36↘	32↘	20↘	15↘	18↘	16↘	8↗	10↗	14↗	16↗	16↗	15↗	14↗	18↗	22↗	24↗
Parramore Banks	9↘	6↘	8↗	12↗	11↗	10↗	13↗	28↘	35↘	38↘	38↘	33↘	24↘	16↘	17↘	16↘	12↘	8↗	12↗	18↗	19↗	15↗	13↗	19↗	22↗	24↗
Rappahannock Light	8↘	6↘	8↗	11↗	10↗	8↗	15↗	29↘	38↘	40↘	38↘	33↘	22↘	16↘	18↘	15↘	9↗	10↗	14↗	16↗	17↗	14↗	14↗	18↗	22↗	23↗
Tangier	9↘	8↘	11↗	13↗	11↗	9↗	15↗	30↘	39↘	42↘	40↘	33↘	24↘	16↘	18↘	14↘	9↗	10↗	14↗	17↗	17↗	14↗	14↗	18↗	21↗	24↗
Thimble Shoal	5↘	5↘	8↗	10↗	8↗	8↗	14↗	27↘	36↘	40↘	38↘	33↘	21↘	15↘	18↘	17↘	9↗	11↗	12↗	15↗	15↗	15↗	14↗	17↗	20↗	24↗





Marine Waves / Seas Forecast

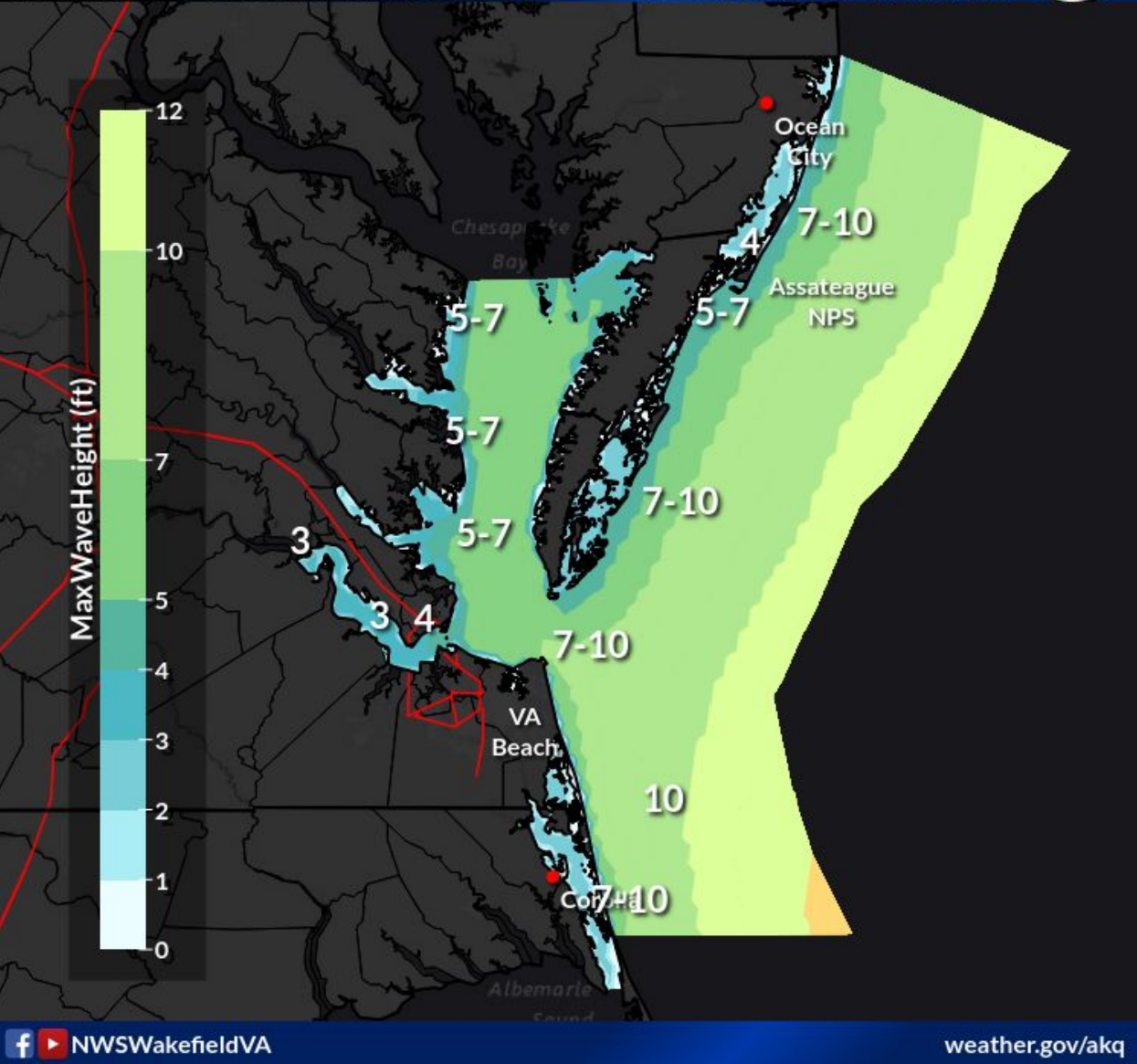
December 12, 2025
9:00 AM

0-84HR Significant Wave Height

Valid Fri 7:00AM through Mon 7:00PM EST

Weather Forecast Office
Wakefield, VA

Issued Dec 12, 2025 3:40 AM EST



SIGNIFICANT Wave Height (one wave every 5 minutes or less)

	Wave Height Forecast (feet)																			
	12/12 Fri				12/13 Sat				12/14 Sun				12/15 Mon							
	12pm	3pm	6pm	9pm	12am	3am	6am	9am	12pm	3pm	6pm	9pm	12am	3am	6am	9am	12pm	3pm	6pm	9pm
CBBT	1.0	1.0	2.0	2.0	1.0	1.0	1.0	2.0	1.0	1.0	1.0	1.0	2.0	2.0	2.0	3.0	4.0	5.0	6.0	6.0
Cape Henry	2.0	2.0	2.0	2.0	2.0	2.0	2.0	2.0	2.0	2.0	2.0	2.0	2.0	2.0	2.0	3.0	4.0	5.0	6.0	7.0
Chesapeake Light	2.0	2.0	2.0	2.0	2.0	2.0	2.0	2.0	2.0	2.0	2.0	2.0	2.0	2.0	2.0	3.0	5.0	7.0	8.0	8.0
Chincoteague Shoal	2.0	2.0	2.0	2.0	2.0	2.0	2.0	2.0	2.0	2.0	2.0	2.0	2.0	2.0	2.0	2.0	3.0	4.0	5.0	5.0
Duck, NC	2.0	2.0	2.0	2.0	2.0	2.0	2.0	2.0	2.0	2.0	2.0	2.0	2.0	2.0	2.0	2.0	4.0	5.0	6.0	7.0
Fenwick Shoal	2.0	2.0	1.0	1.0	1.0	1.0	1.0	1.0	2.0	2.0	2.0	2.0	2.0	2.0	3.0	4.0	4.0	5.0	6.0	6.0
HRBT	1.0	1.0	1.0	1.0	1.0	1.0	1.0	1.0	1.0	1.0	1.0	1.0	1.0	1.0	2.0	2.0	3.0	3.0	4.0	4.0
JRB	1.0	1.0	1.0	1.0	1.0	1.0	1.0	1.0	1.0	1.0	1.0	1.0	1.0	1.0	2.0	2.0	2.0	2.0	3.0	3.0
New Point Comfort	1.0	1.0	1.0	1.0	1.0	1.0	1.0	1.0	1.0	1.0	1.0	1.0	1.0	2.0	2.0	2.0	3.0	4.0	4.0	4.0
Parramore Banks	2.0	2.0	2.0	2.0	2.0	2.0	2.0	2.0	2.0	2.0	2.0	2.0	2.0	2.0	2.0	2.0	4.0	5.0	5.0	6.0
Rappahannock Light	1.0	1.0	1.0	1.0	1.0	1.0	1.0	1.0	1.0	1.0	1.0	1.0	1.0	2.0	2.0	3.0	4.0	5.0	6.0	6.0
Tangier	1.0	1.0	1.0	1.0	1.0	1.0	1.0	1.0	1.0	1.0	1.0	1.0	1.0	2.0	2.0	3.0	4.0	5.0	5.0	5.0
Thimble Shoal	1.0	1.0	1.0	1.0	1.0	1.0	1.0	1.0	1.0	1.0	1.0	1.0	1.0	2.0	2.0	3.0	4.0	5.0	6.0	6.0

For Port-specific forecast information visit: https://www.weather.gov/akq/dss_port



National Oceanic and
Atmospheric Administration
U.S. Department of Commerce

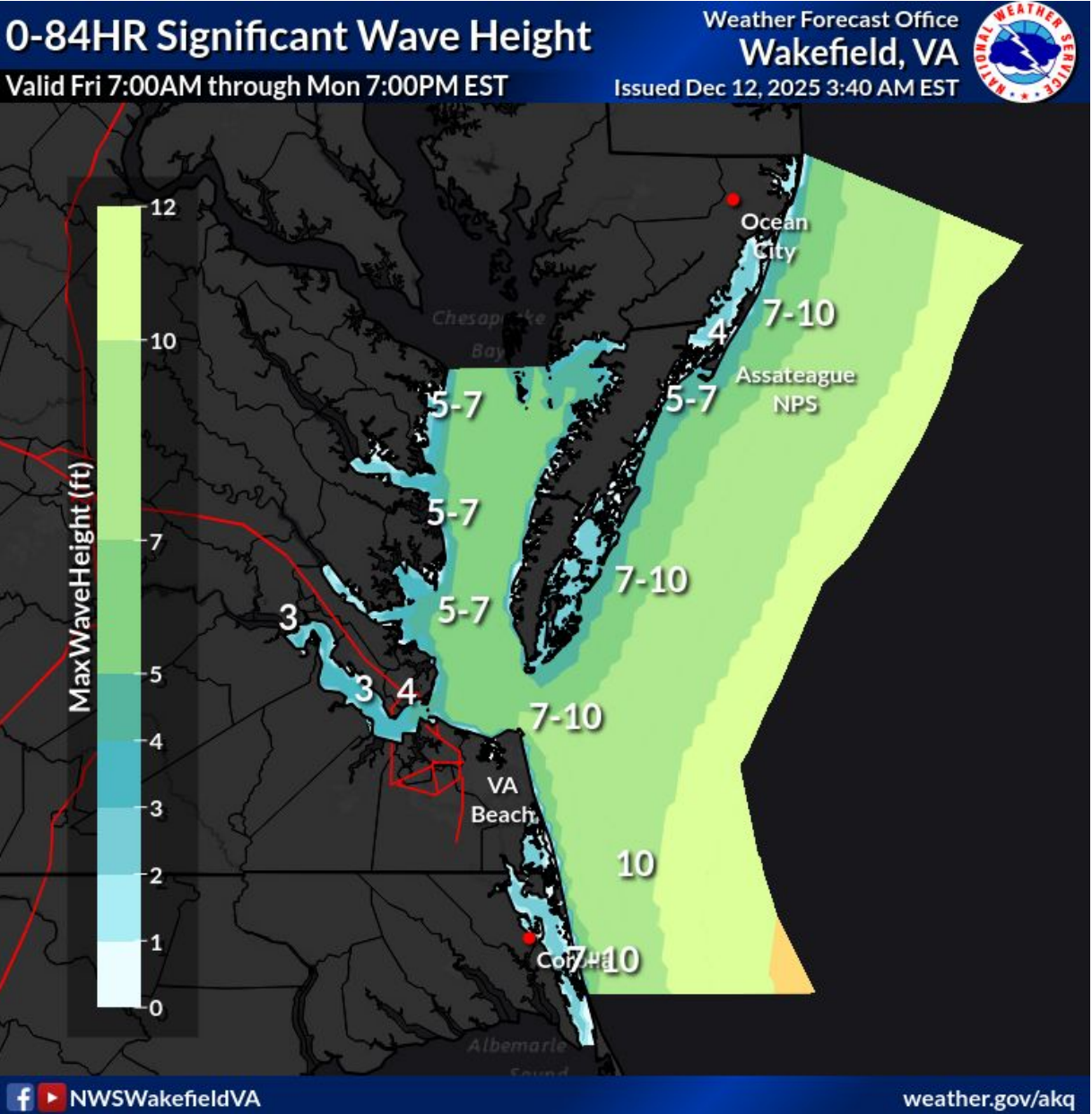
National Weather Service
Wakefield, VA



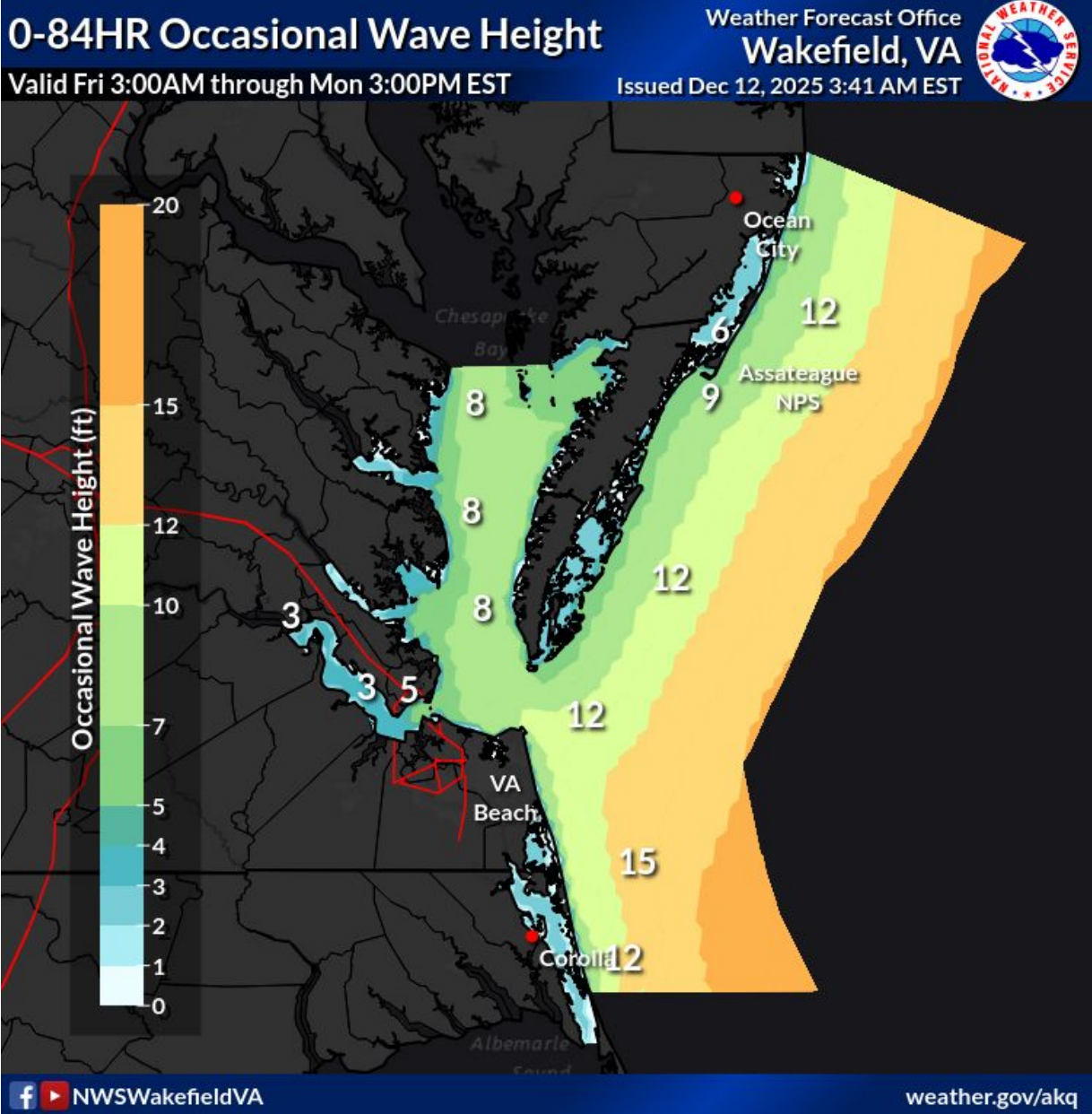
Marine Waves / Seas Forecast

December 12, 2025
9:00 AM

3 Day Highest Significant and Occasional Wave Height Forecasts



SIGNIFICANT Wave Height - one every 5 minutes or less)



Occasional Wave Height (one every 15 to 20 minutes)



National Oceanic and
Atmospheric Administration
U.S. Department of Commerce

National Weather Service
Wakefield, VA



Contact and Next Briefing Information

December 12, 2025
9:00 AM

For NWS Wakefield, Virginia



Briefing Webpage

- [NWS Wakefield Briefing Webpage](#)
- This briefing is updated daily at 9 AM and 330 PM at <https://www.weather.gov/media/akq/briefings/LatestBriefing.pdf>
- Next Scheduled Email Briefing: Today, December 12th, 2025 by 3:30 PM.
- Next Live Online Briefing: Today, December 12th, 2025 at 11 AM (Video briefing will be posted on Youtube).



Contact Information

Web

- weather.gov/wakefield

Phone

- (757) 899-4200

Email

- akq-report@noaa.gov

Facebook

- www.facebook.com/NWSWakefieldVA

X

- [@NWSWakefieldVA](https://twitter.com/NWSWakefieldVA)

